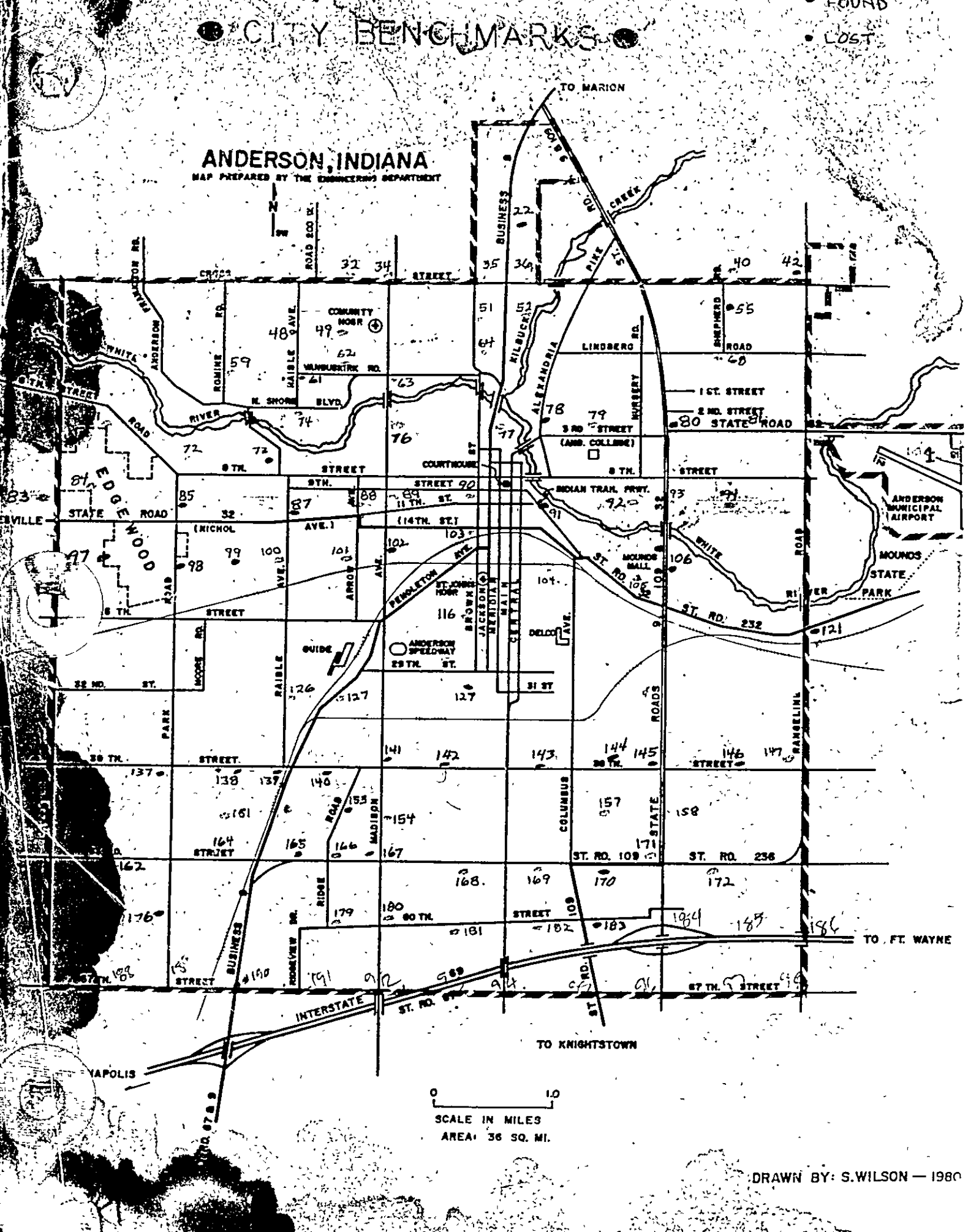
CITY BENCHMARKS
FOUND
LOST
ANDERSON, INDIANA
MAP PREPARED BY THE ENGINEERING DEPARTMENT
TO MARION
CROSS STREET
COMMUNITY HOSP.
VANBUSKIRK RD.
N. SHORE BLVD.
WHITE RIVER
ANDERSON
ROMINE RD.
RAIBLE AVE.
BUSINESS
KILBUCK
ALEXANDRIA
PIKE
CREEK
LINDBERG ROAD
SHEPHERD RD.
NURSERY RD.
1 ST. STREET
2 ND. STREET
3 RD STREET
(AND. COLLEGE)
STATE ROAD
COURTHOUSE
INDIAN TRAIL PRWY.
8 TH. STREET
9TH. STREET
11 TH. ST.
(14TH. ST.)
(NICHOL AVE.)
EDGEWOOD
ANDERSON MUNICIPAL AIRPORT
MOUNDS STATE PARK
MOUNDS MALL
ST. RD. 232
ST. RD. 109
ST. RD. 236
ST. JOHNS HOSP.
PENDLETON AVE.
ARROW AVE.
JACKSON
MERIDIAN
MAIN
CENTRAL
DELCO AVE.
GUIDE
ANDERSON SPEEDWAY
29 TH. ST.
31 ST
32 ND. ST.
MOORE RD.
PARK ROAD
RAIBLE AVE.
36 TH. STREET
38 TH. STREET
COLUMBUS
STATE ROADS
RANGELINE ROAD
MADISON
RIDGE ROAD
RIDGEVIEW DR.
60 TH. STREET
67 TH. STREET
INTERSTATE
ST. RD. 67
TO FT. WAYNE
TO KNIGHTSTOWN
NAPOLIS
0
1.0
SCALE IN MILES
AREA: 36 SQ. MI.
DRAWN BY: S.WILSON — 1980

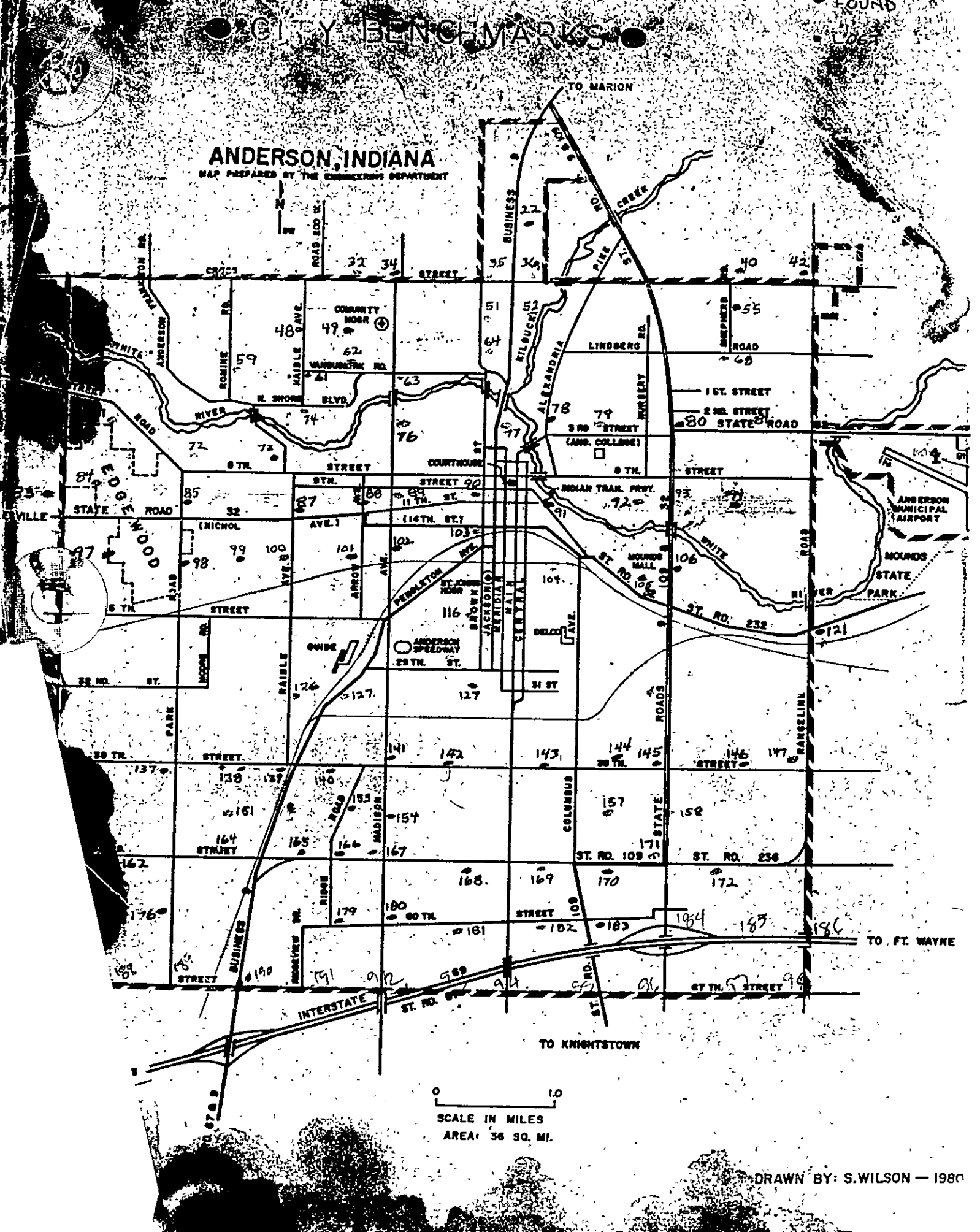
CITY BENCHMARKS
ANDERSON, INDIANA
MAP PREPARED BY THE ENGINEERING DEPARTMENT
TO MARION
TO FT. WAYNE
TO KNIGHTSTOWN
ANDERSON MUNICIPAL AIRPORT
MOUNDS STATE PARK
EDGEWOOD
COMMUNITY HOSP.
COURTHOUSE
INDIAN TRAIL PRWY.
MOUNDS MALL
ANDERSON SPEEDWAY
GUIDE
DELCO
WHITE RIVER
ST. RD. 232
ST. RD. 109
ST. RD. 236
INTERSTATE
STATE ROAD
1 ST. STREET
2 ND. STREET
3 RD STREET
(AND. COLLEGE)
8 TH. STREET
9 TH. STREET
11 TH. ST.
(14 TH. ST.)
(NICHOL AVE.)
29 TH. ST.
31 ST
32 ND. ST.
36 TH. STREET
60 TH. STREET
67 TH. STREET
BUSINESS
ALEXANDRIA PIKE
KILBUCK
CREEK
LINDBERG ROAD
SHEPHERD
NURSERY RD.
ROMINE RD.
RAIBLE AVE.
ARROW AVE.
PENDLETON AVE.
BROWN
JACKSON
MERIDIAN
MAIN
CENTRAL
COLUMBUS
MADISON
RIDGE
RIDGEVIEW DR.
PARK
ANDERSON
FRANKTON RD.
ROAD 600 W.
0
1.0
SCALE IN MILES
AREA: 36 SQ. MI.
DRAWN BY: S.WILSON — 1980

32

AIRPORT BENCHMARK #1
SET BY SMITH
ELEVATION - 902.063

DETAIL DESCRIPTION

Set 5.1' off N.E. corner of Anderson Airport Beacon Tower and 23.6' off N.W. corner of the Tower.

Set 8/7/68

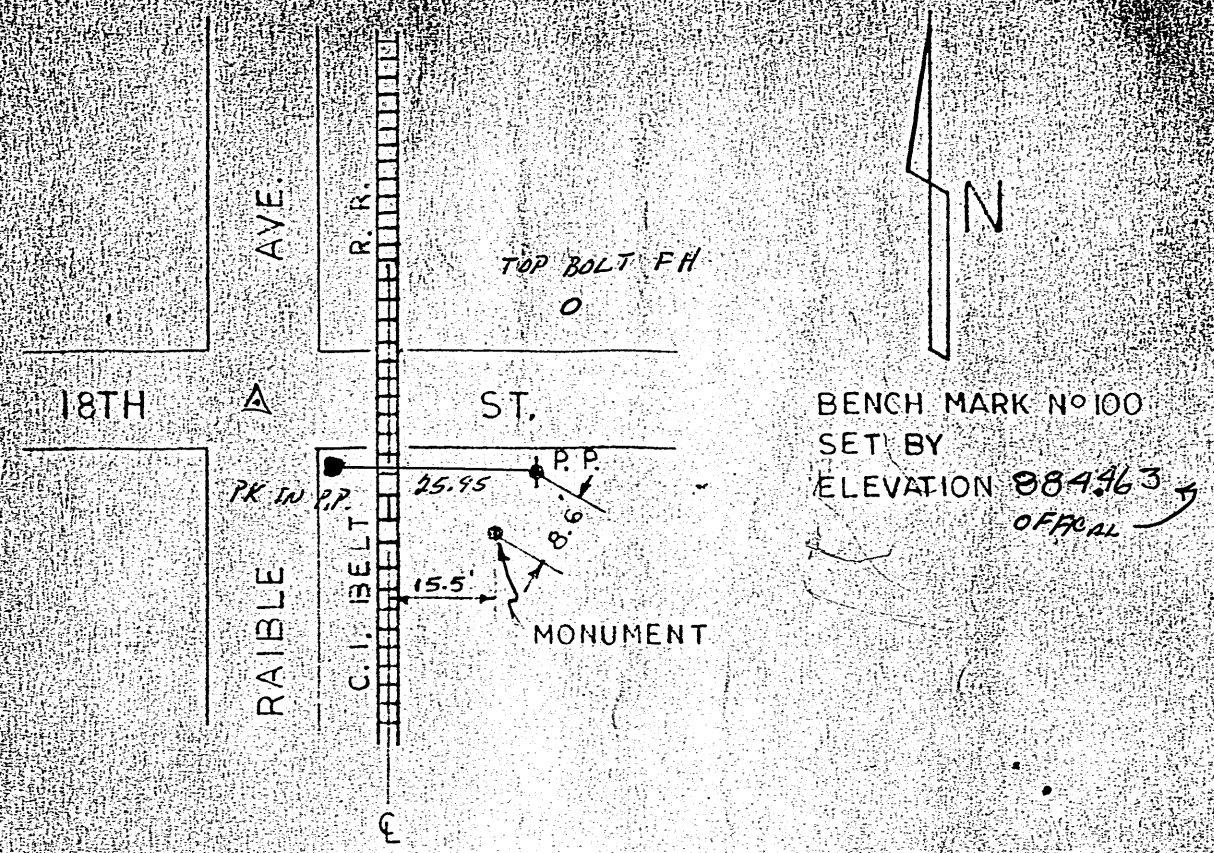

DETAIL DESCRIPTION---Raible Avenue at 18th Street---Bench mark located in South-east corner of intersection 15.5' East of the R. R. Center line and 8.6' South-west from power pole on South side of 18th Street and East of R. R. Tracks.

FND 7-28-88 CONRAD'S - MENIFEE
DROVE IRON RE-BAR SOUTH SIDE OF MONUMENT

6/29/67

FOUND - 7/21/06
GOOD CONDITION
ROB WOLFGANG

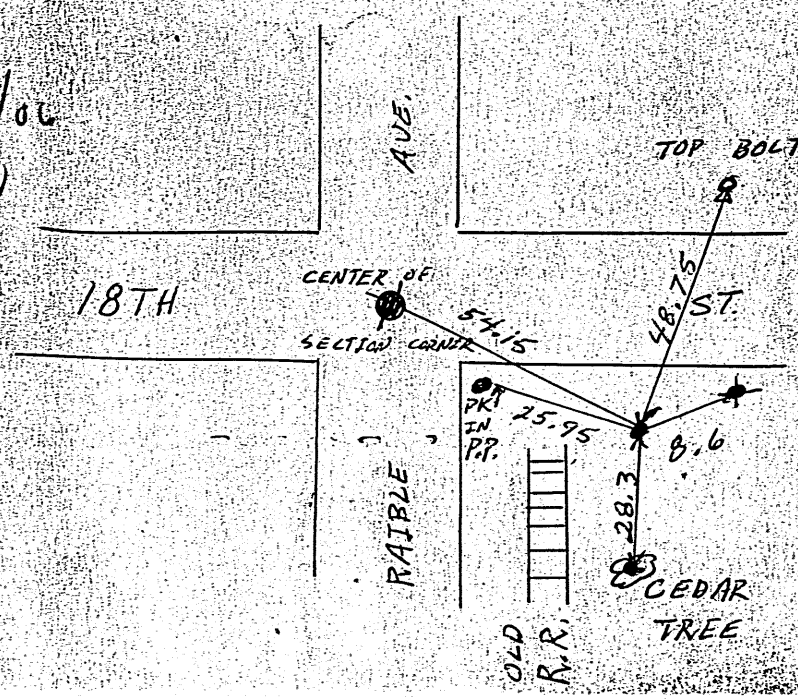

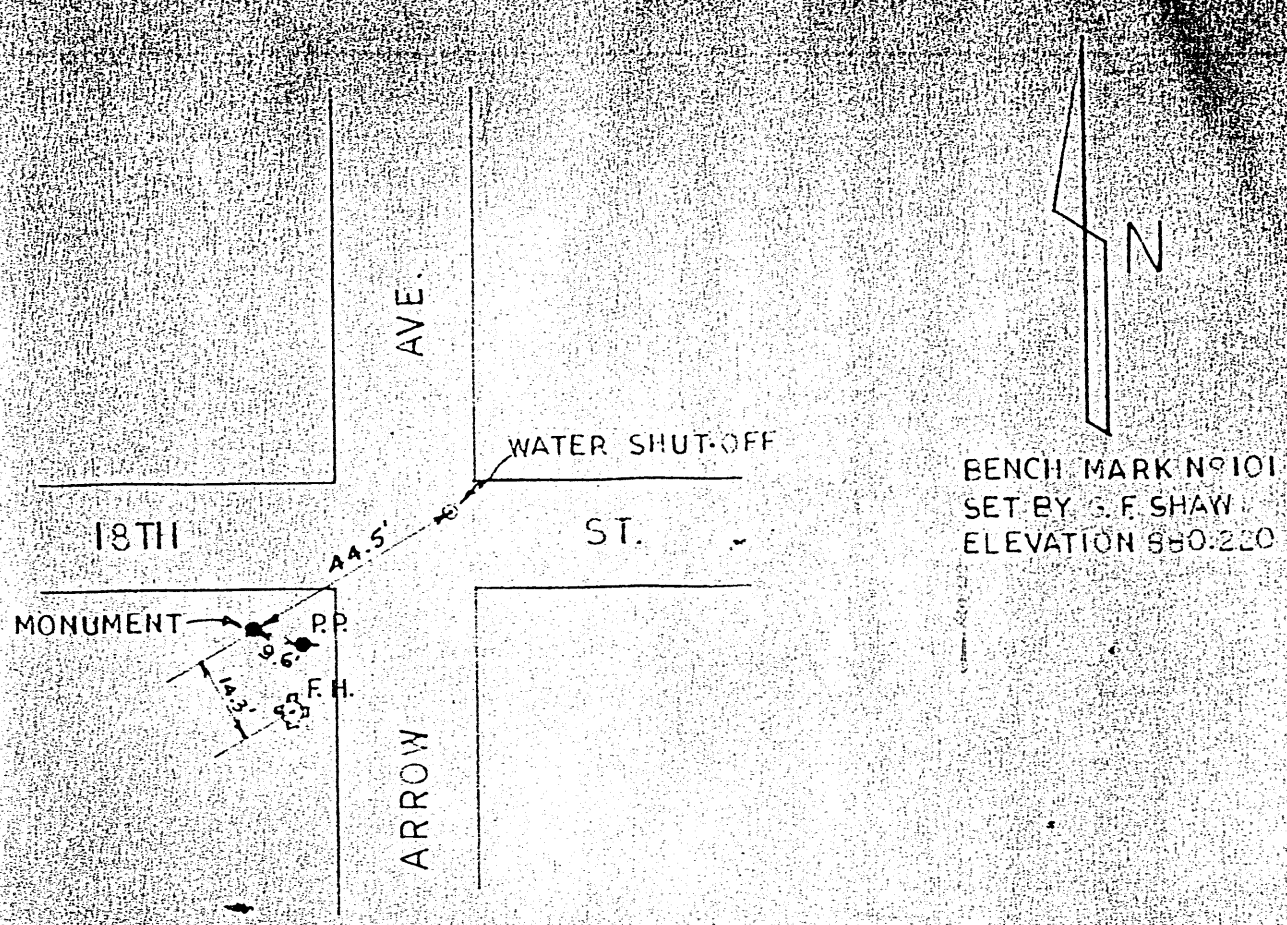

DETAIL DESCRIPTION

18th and Arrow Avenue

Monument is located 44.5' from Northeast water shut off; 9.6' from Southwest Power pole; 14.3' from Southwest Fire Hydrant.

12/30/59

7/1/67

CNL - 7/21/06

ROB WOLFGANG

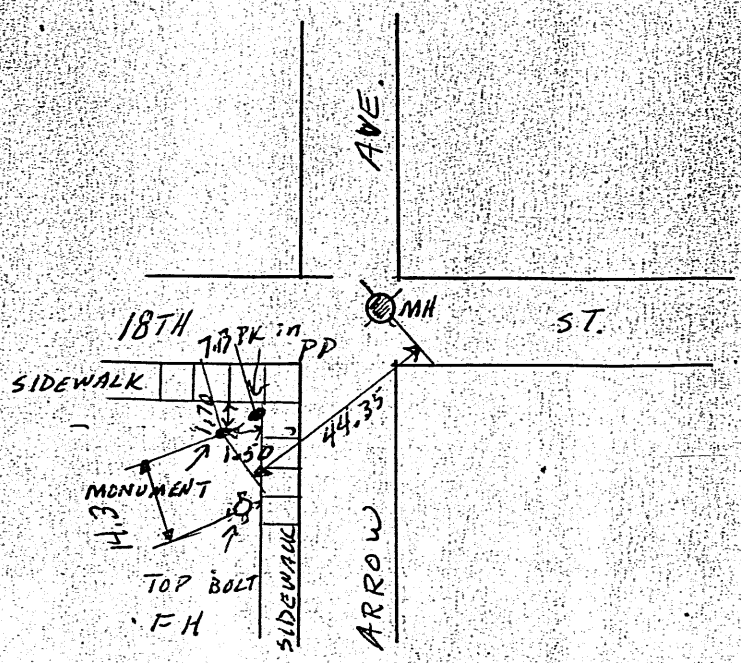



BENCH MARK Nº 102
SET BY G.F. SHAW
ELEVATION 869.83

DETAIL DESCRIPTION

Monument is 19.3' North of Central R.R. CL. Line; and 118' South of R.R. power pole; located off Madison Avenue on 18th Street. R/W

7-17-81 B. CONRAD - R. CONRAD

12/30/59

Could not find - P.P. gone

7/1/67 Relocated

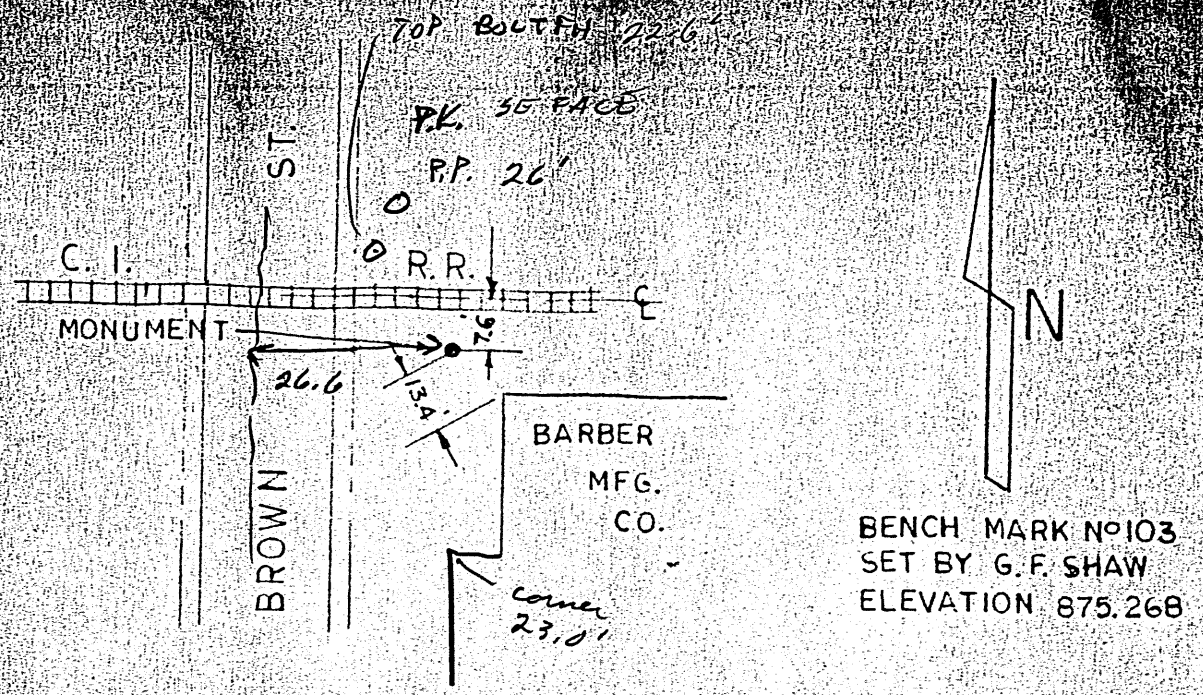

DETAIL DESCRIPTION

Momument is 7.6' South of R.R.guage and 13.2' Northeast from far corner of Barber Mag. Co. building. R.R. is in 18th street R/W at Brown Street.

FND 7-17-81 PUT IRON RE-BAR BESIDE IT.

4/23/59

7/1/67 Relocated

REDRAWN 7-17-81 B. CONRAD

CNL - 7/21/06

ROB WOLFGANG

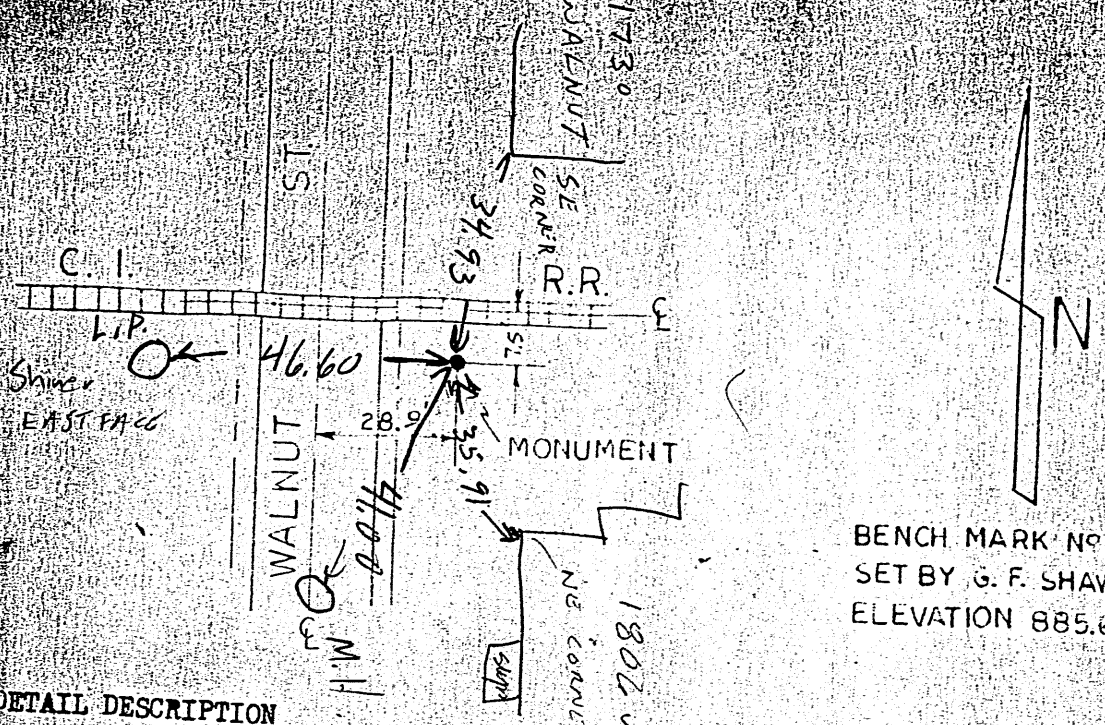

BENCH MARK Nº104
SET BY G. F. SHAW
ELEVATION 885.666

DETAIL DESCRIPTION

Monument is 7.58 South of R.R. gauge and 28.9' West of Walnut St. and R.R. at 18th St. R/W.

12/29/59

7/1/67 relocated

7-22-81 CONRAD'S
IRON RE-BAR. BM IN GOOD CONDITION

FOUND - 7/21/06
GOOD CONDITION
PUB WOLFGANG
1806 WALNUT IS
NO LONGER THERE

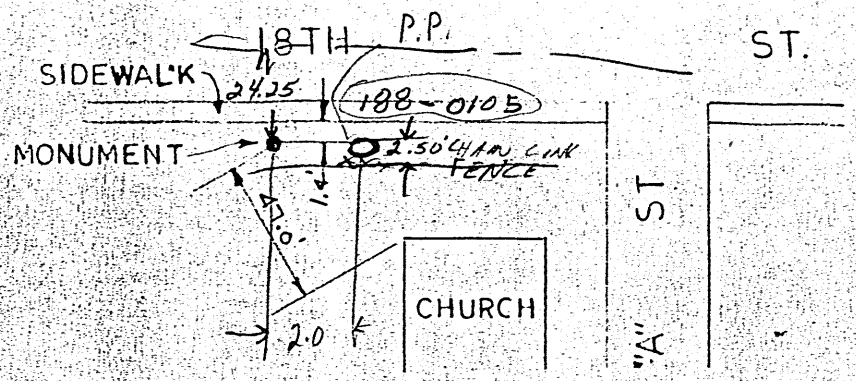

BENCH MARK Nº 105
SET BY G. F. SHAW
ELEVATION 859.105

Detail Description

Monument is 1.4' back of sidewalk at East 18th Street and 47' West of church.

7-22-81

12/30/59 FND IN GOOD CONDITION.

7/1/67 relocated IRON RE-BAR SOUTH SIDE OF BM

FOUND - 7/24/06
GOOD CONDITION
ROB WOLFGANG

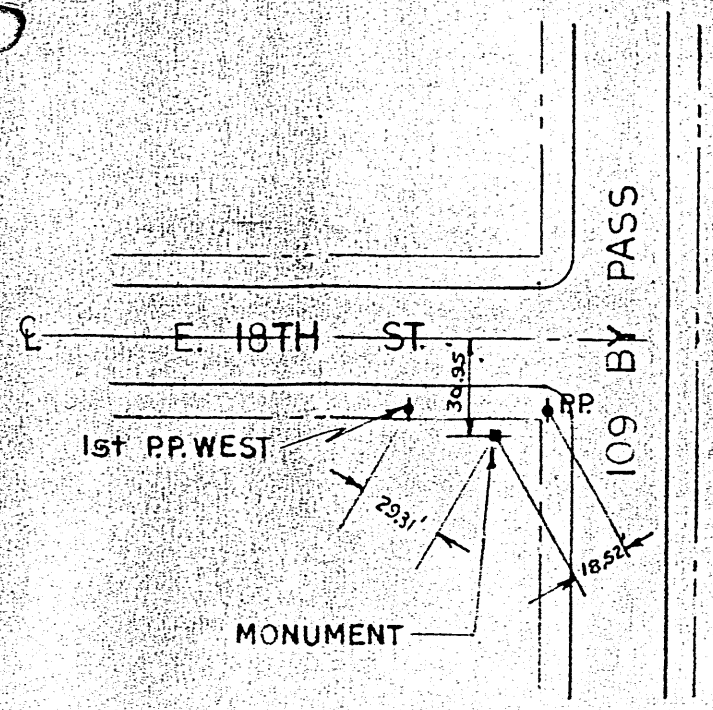



BENCH MARK No 106
SET BY PARKER-SMITH
ELEVATION 854.383

DETAIL DESCRIPTION---18th street at 109 By-Pass---Bench marker located in Southwest corner of intersection 29.31' Southeast from first power pole West of intersection on South side of 18th Street; 18.52' Southwest from corner power pole and 30.95' South of center line of 18th Street.

7-10-81 B. Conrad - R. Conrad

~~Did not find~~ Probably removed during construction of WENDY'S or street widening.

7/5/67

CNL - 7/24/06

RoB Wolfgang

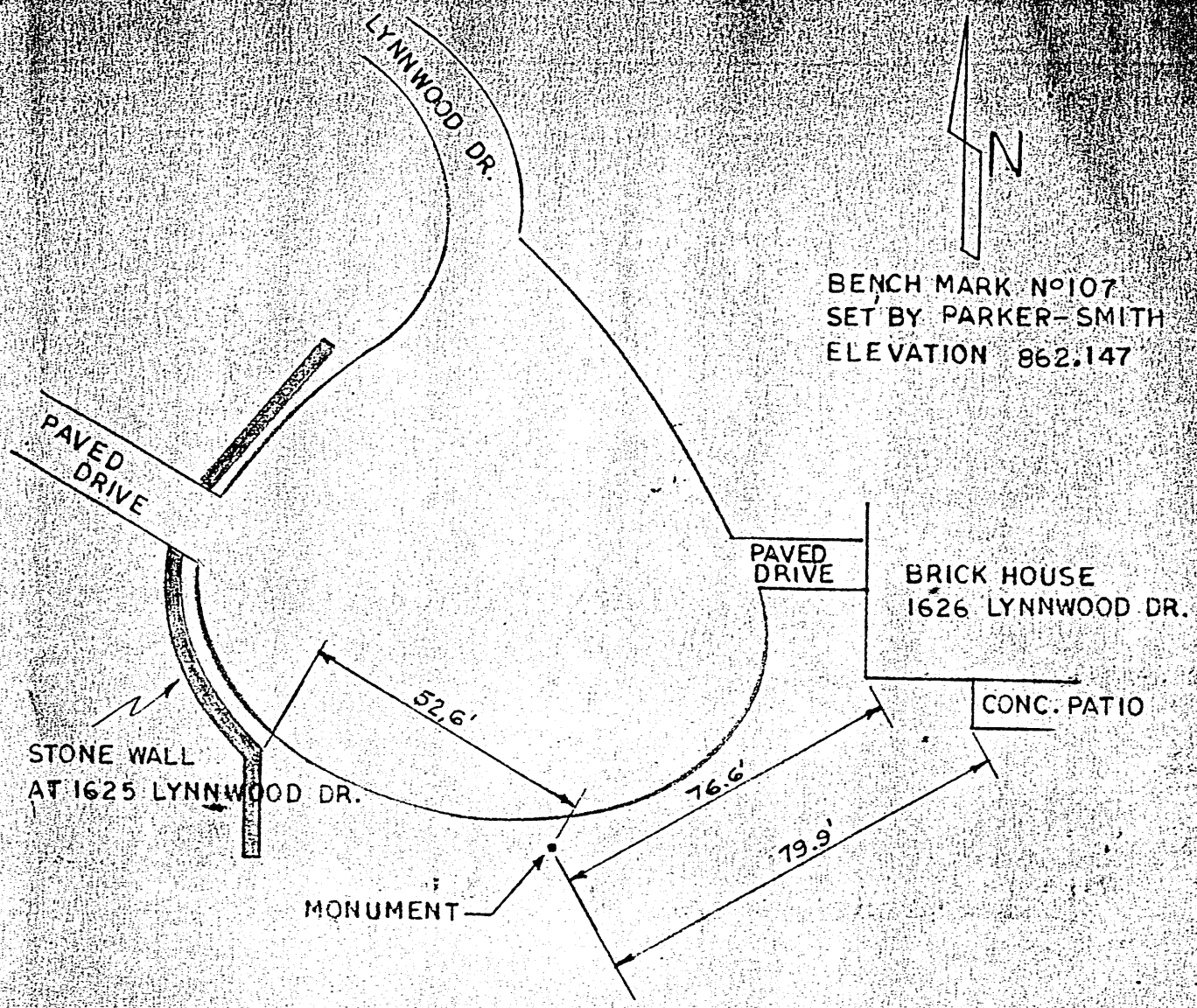

DETAIL DESCRIPTION---Atwood Drove Circle---Bench mark located on Southeast section of circle near 1626 Lynnwood Drive. 76.6' Southwest from Southwest corner on brick house at 1626 Lynnwood Drive; 79.9' South west from Sputhwest corner of concrete patio and 52.6' Southeast from corner of stone wall at 1625 Lynnwood Drive.

6/30/67

CNL- 1/29/06

RoB WOLFGANG

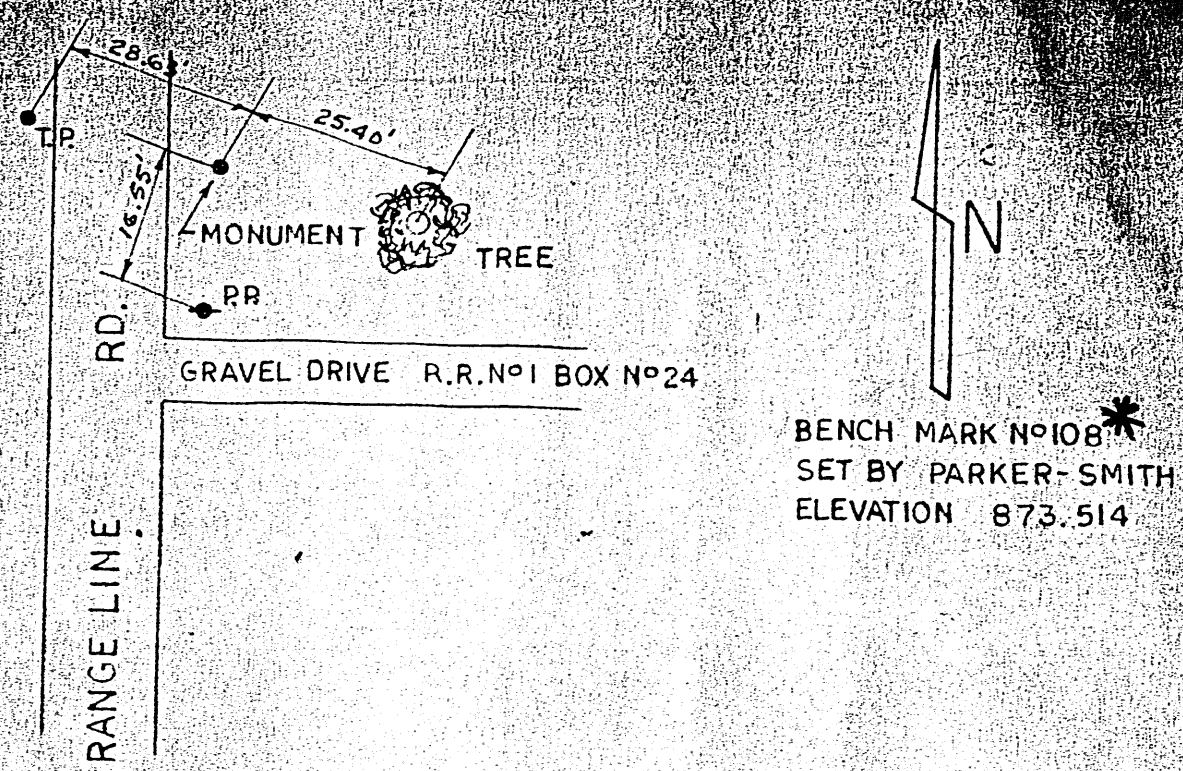

DETAIL DESCRIPTION---Bench mark located on Range line Road (200E) at house---R.R. #1 Box 24, 28.63' Southeast from telephone pole on West side of Range Line Road; 16.55' North from power pole North of gravel drive at R.R. #1 Box #24 and 25.40' Northwest from tree.

6/30/67



Bench Mark located at the intersection of Layton Road at West 25th Street at the northwest corner.

Located 6-7-67.

CNL - 7/29/01

ROB WOLFGANG

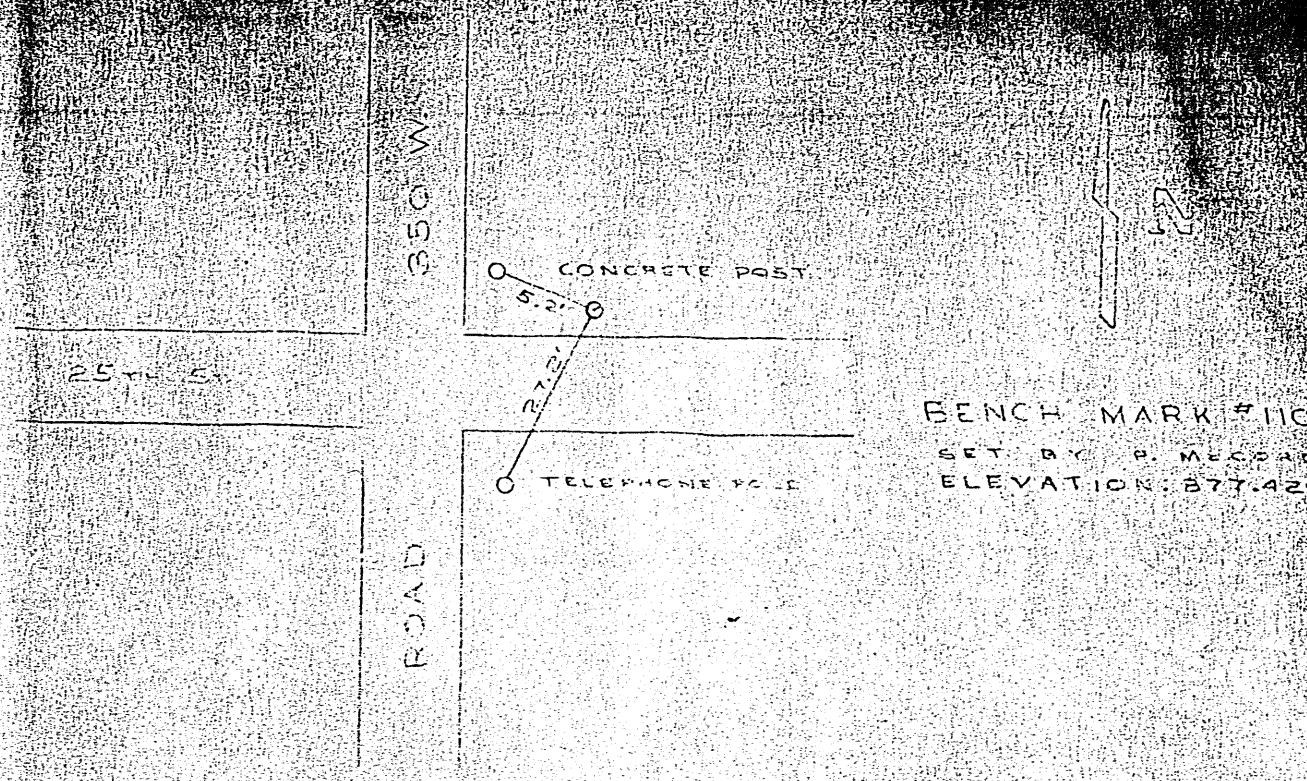

Bench Mark located at the intersection of West 25th Street and Road 350 West at the northeast corner.

Located 6-7-67.

CNL - 7/24/06
ROB WOLFGANG

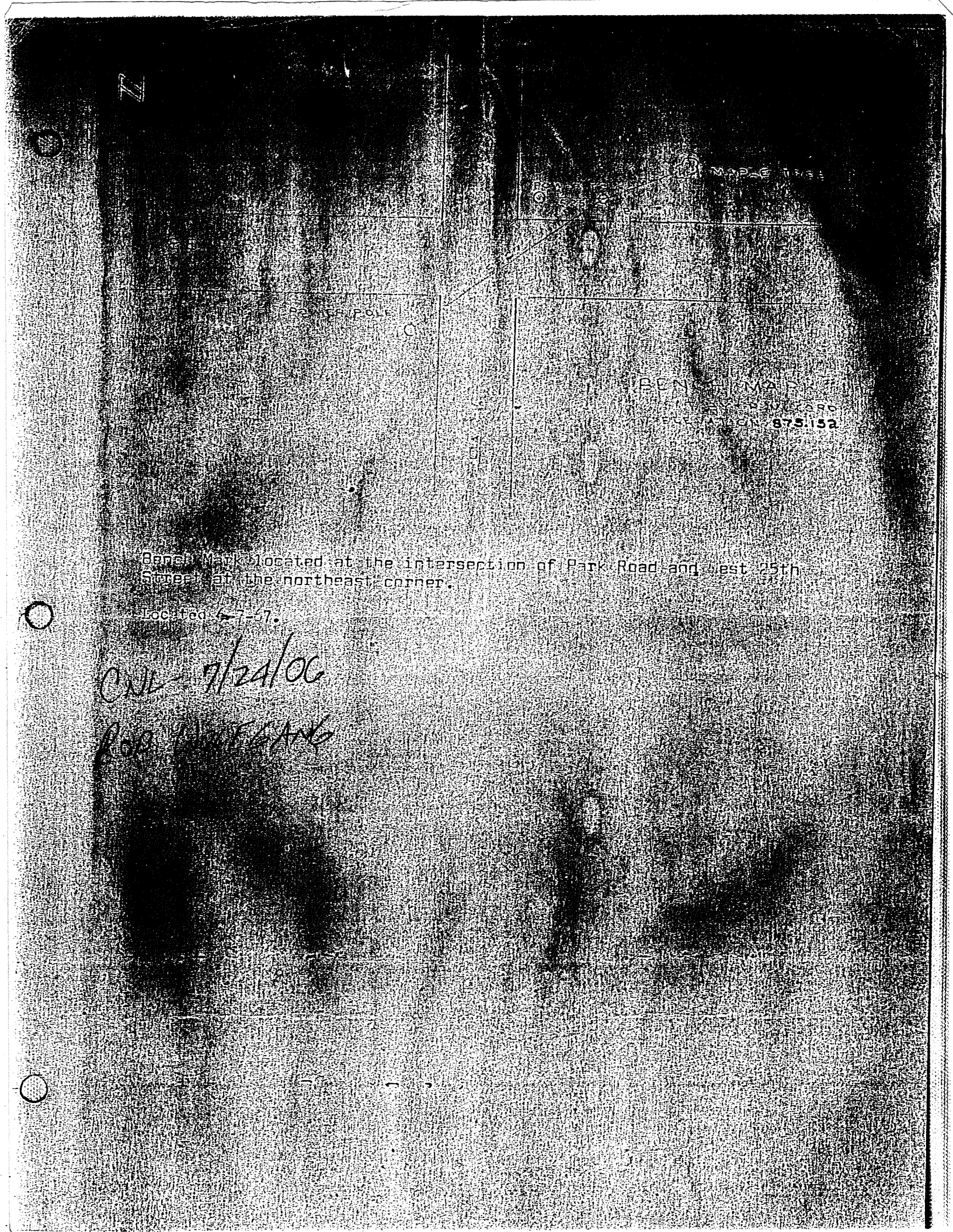

Bench Mark located at the intersection of Park Road and West 25th Street at the northeast corner.

Located 6-7-67.

CNL 7/24/06

ROB WOLFGANG

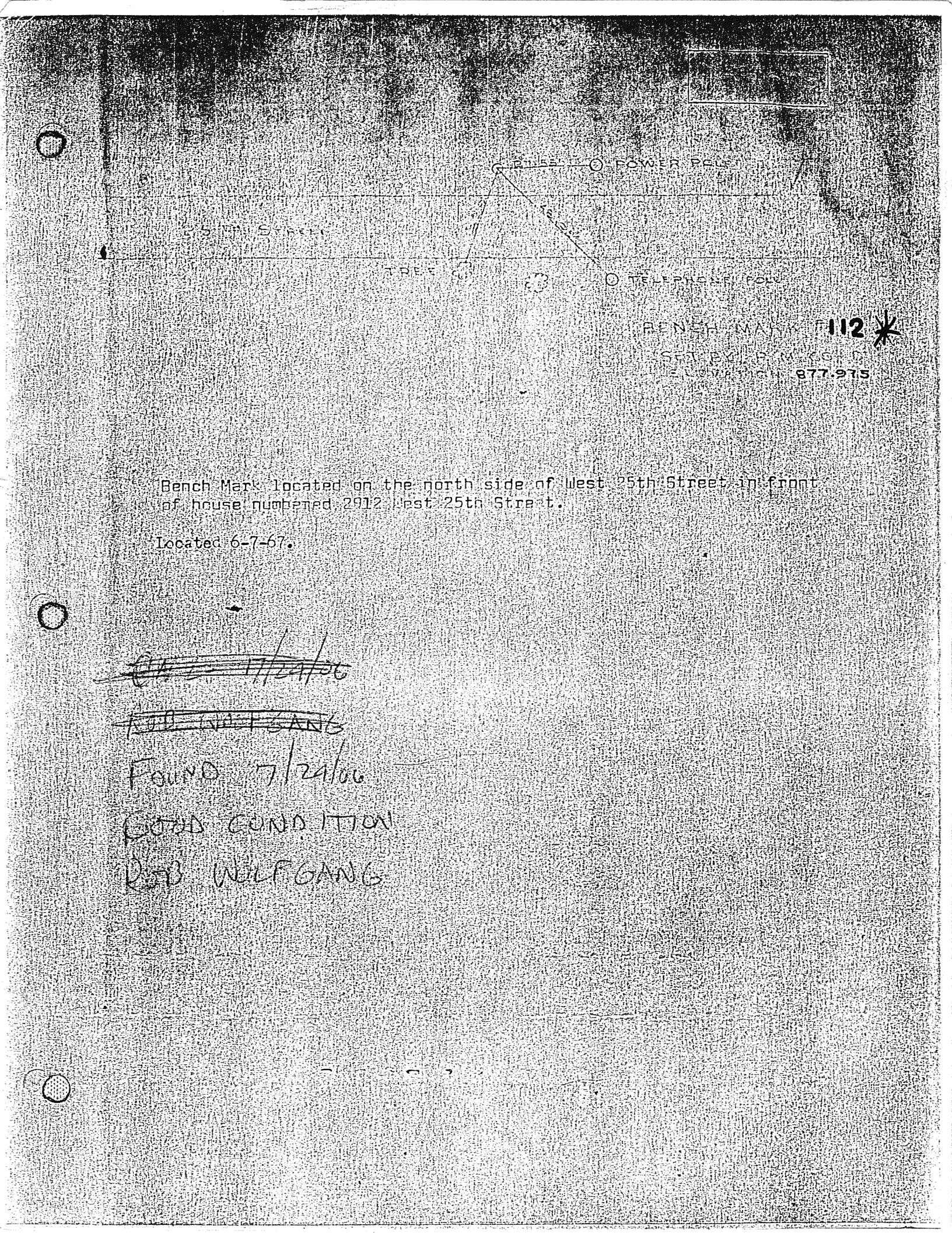

Bench Mark located on the north side of West 25th Street in front of house numbered 2912 West 25th Street.

Located 6-7-67.

~~[illegible] 7/24/06~~

~~ROB WOLFGANG~~

FOUND 7/24/06

GOOD CONDITION

ROB WOLFGANG

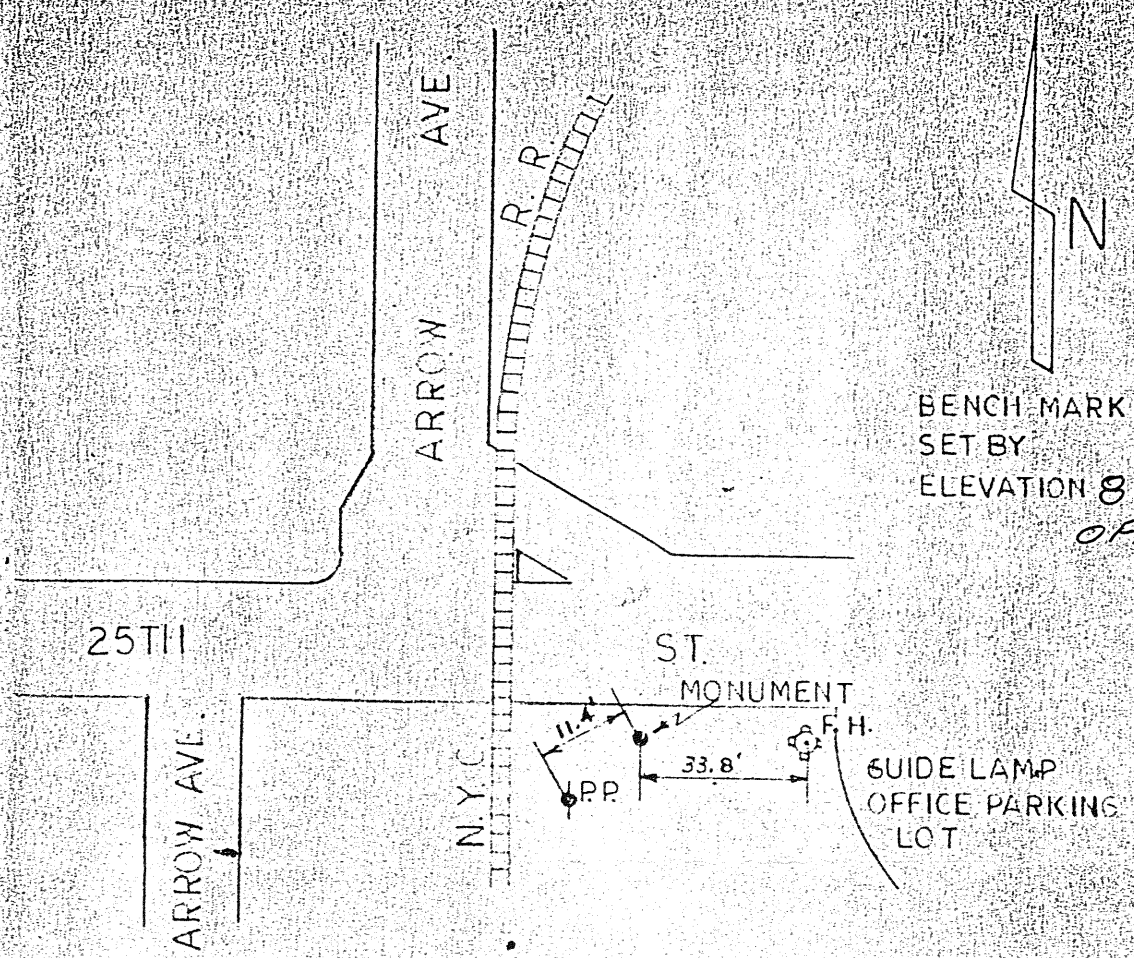

Detail Description---Arrow Avenue at 25th Street---Bench mark located in South-east corner of intersection East of R.R.tracks. 33.8' West of Fire Hydrant and 11.4' Northeast of power pole.

6/29/67

CNL- 7/29/06

RoB WOLFGANG

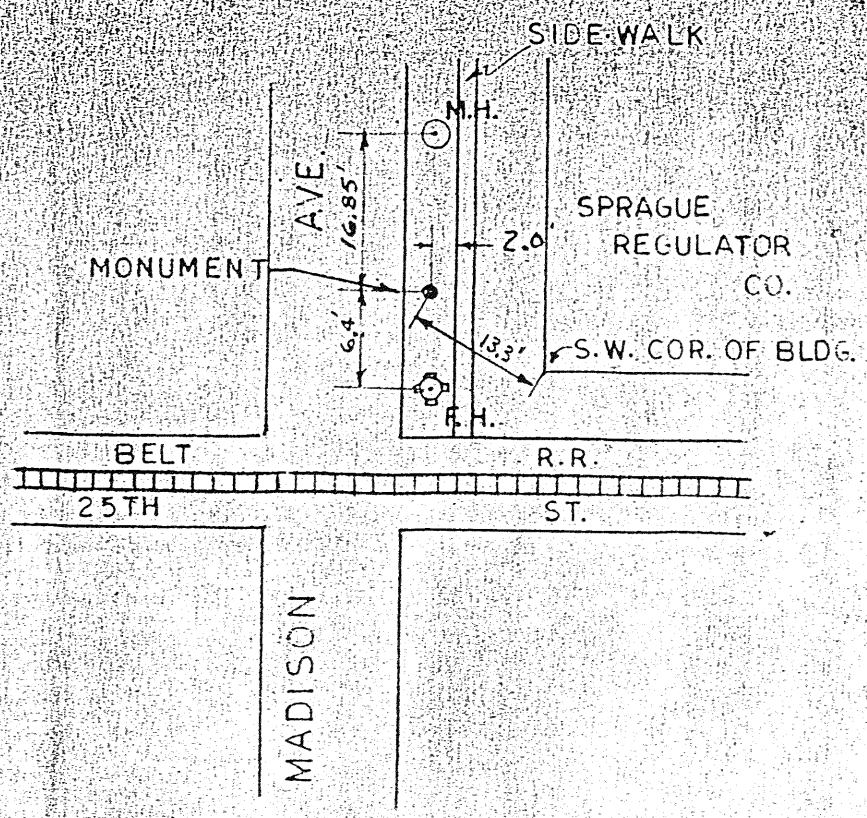

BENCH MARK No115
SET BY
ELEVATION

TB/A 115 - ELEV. 865.042
Fire plug on NE corner
of 25 th/Madison Southerly
Mounting Nut (marked IN
Yellow Paint)

DETAIL DESCRIPTION---25th Street and Madison Avenue---Bench mark located16.85' South of center of manhole;13.3' Northwest from Southwest corner of building; 6.4' North of Fire Hydrant and 12.0' West of West edge of East sidewalk.

7/6/67

CNL 7/24/06
ROB WOLFGANG

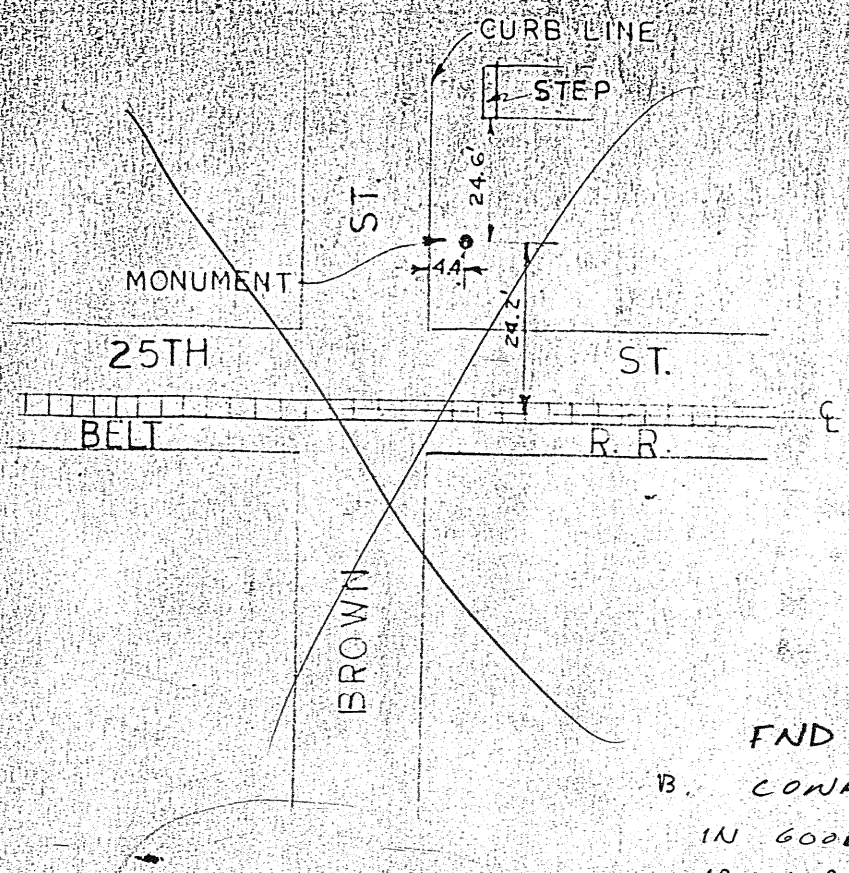



BENCH MARK No 116
SET BY G F SHAW
ELEVATION 885.128

FND 7-24-81
B. CONRAD - R. CONRAD
IN GOOD CONDITION
IRON RE-BAR

DETAIL DESCRIPTION

25th and Brown Street

Monument is located on Northwest corner of 25th and Brown Street 24.2' North of R.R. track and 24.6' South of step and 4.4' from face of curb.

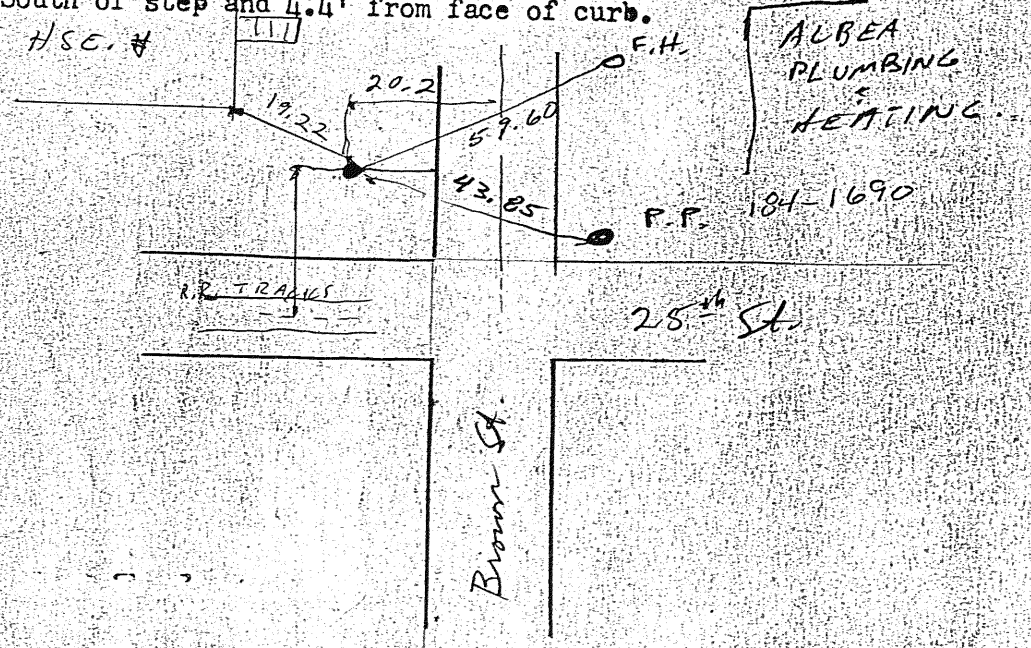

12/30/59

7/1/67 relocated

CNL - 7/24/06

ROD WOLFGANG

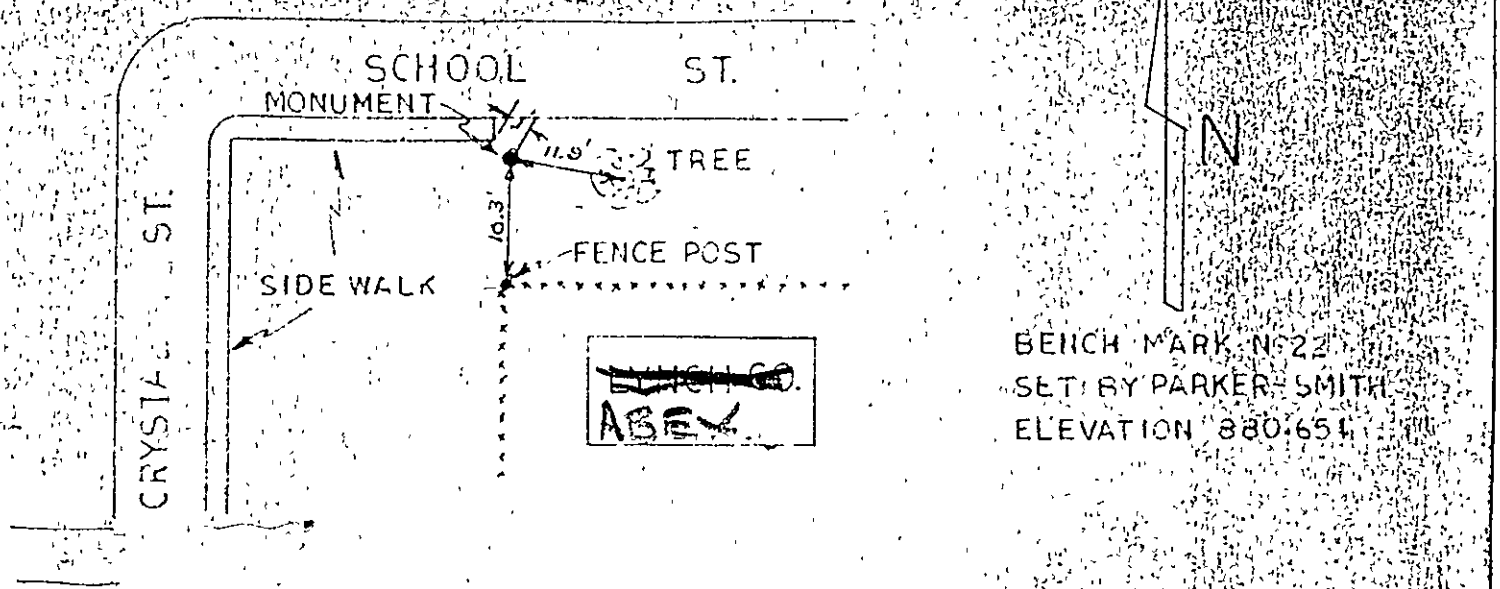

DETAIL DESCRIPTION

School Street and Lynch

Monument is located on South side of School Street at end of sidewalk. Monument is 1' from corner of sidewalk; 11.9 from center of East tree; and 10.3' from corner post of fence.

1/4/60

7/1/67 relocatdd

5/30/80 B. CONRAD - R. CONRAD

Cannot find - tree & fence gone, sidewalk extended

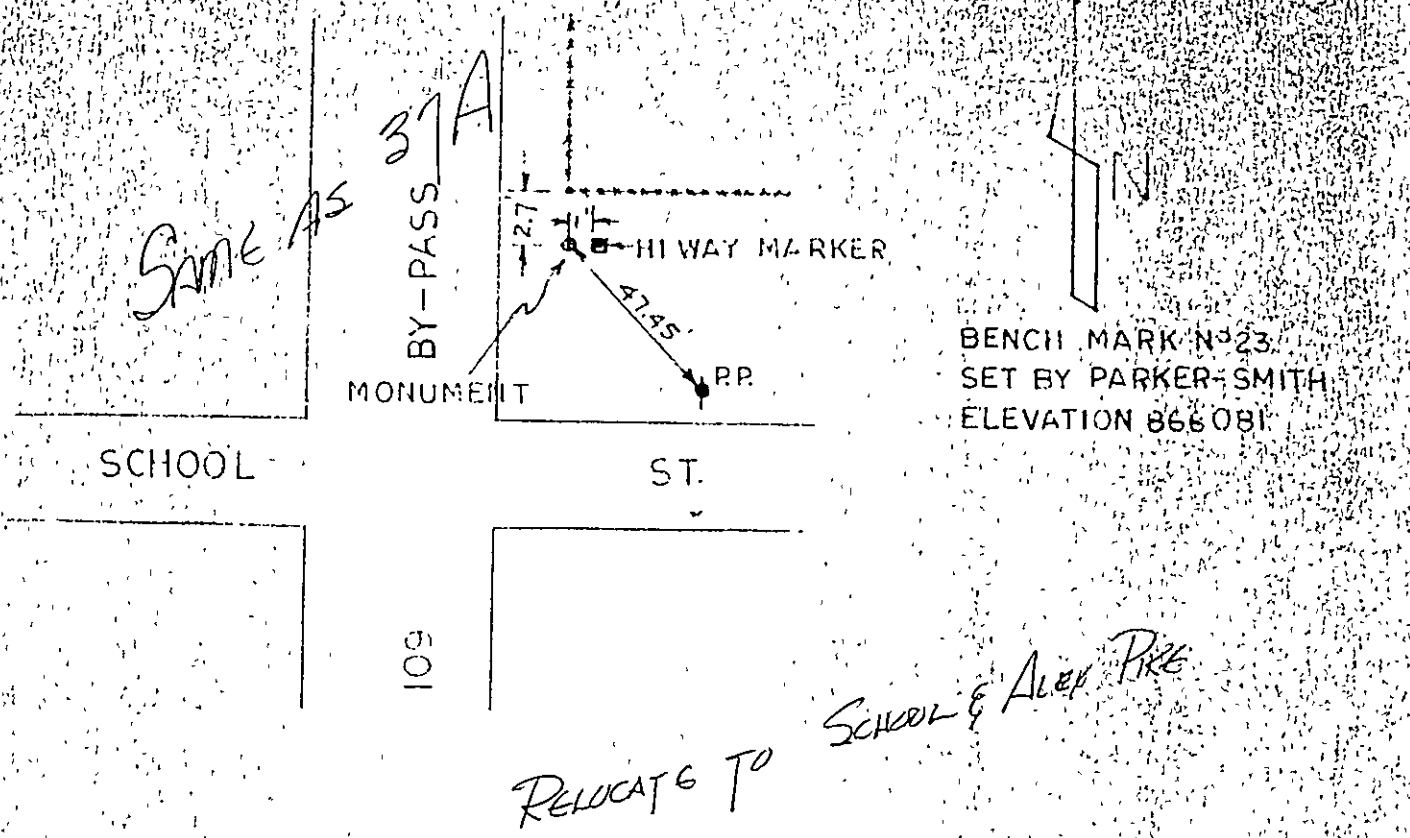

DETAIL DESCRIPTION

By-Pass and School Street

Monument is located on Northeast corner of 109 By-Pass and School Street. Monument is 2.7' from Northeast fence post; 1' from Northeast Hi-Way Marker; and 47.45' from Northeast power pole.

12/30/59

7/1/67 relocated

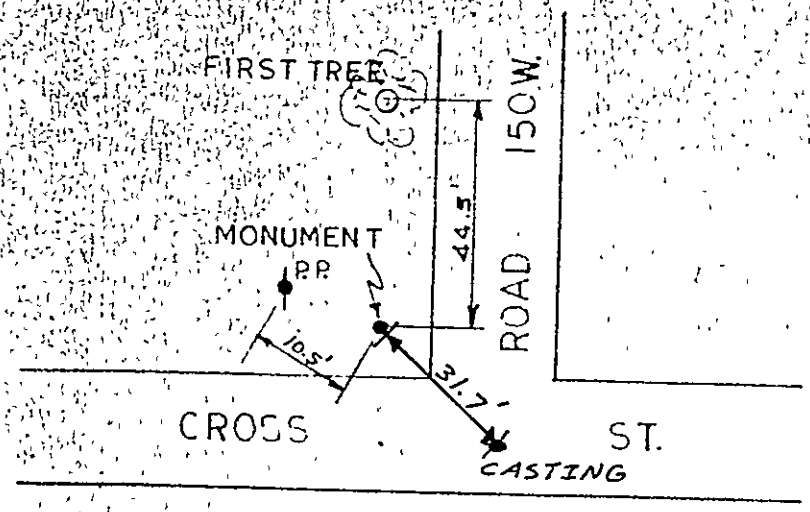

BENCH MARK No 32
SET BY PARKER-SMITH
ELEVATION 881.553

DETAIL DESCRIPTION---Cross St. at Rd. No. 150 West, Bench mark located in North West corner of intersection 10.5 South East from power pole West of Rd. 150 West and 44.5 South of first maple tree on West side of Rd. 150 West North of Cross St.

6/29/67

FND 5/30/80 B. CONRAD-R CONRAD
DROVE IRON RE-BAR IN GROUND
SOUTHSIDE OF MONUMENT.
IN GOOD CONDITION.

GONE 4-21-93 J. FIATFORD
C. AUSTIN

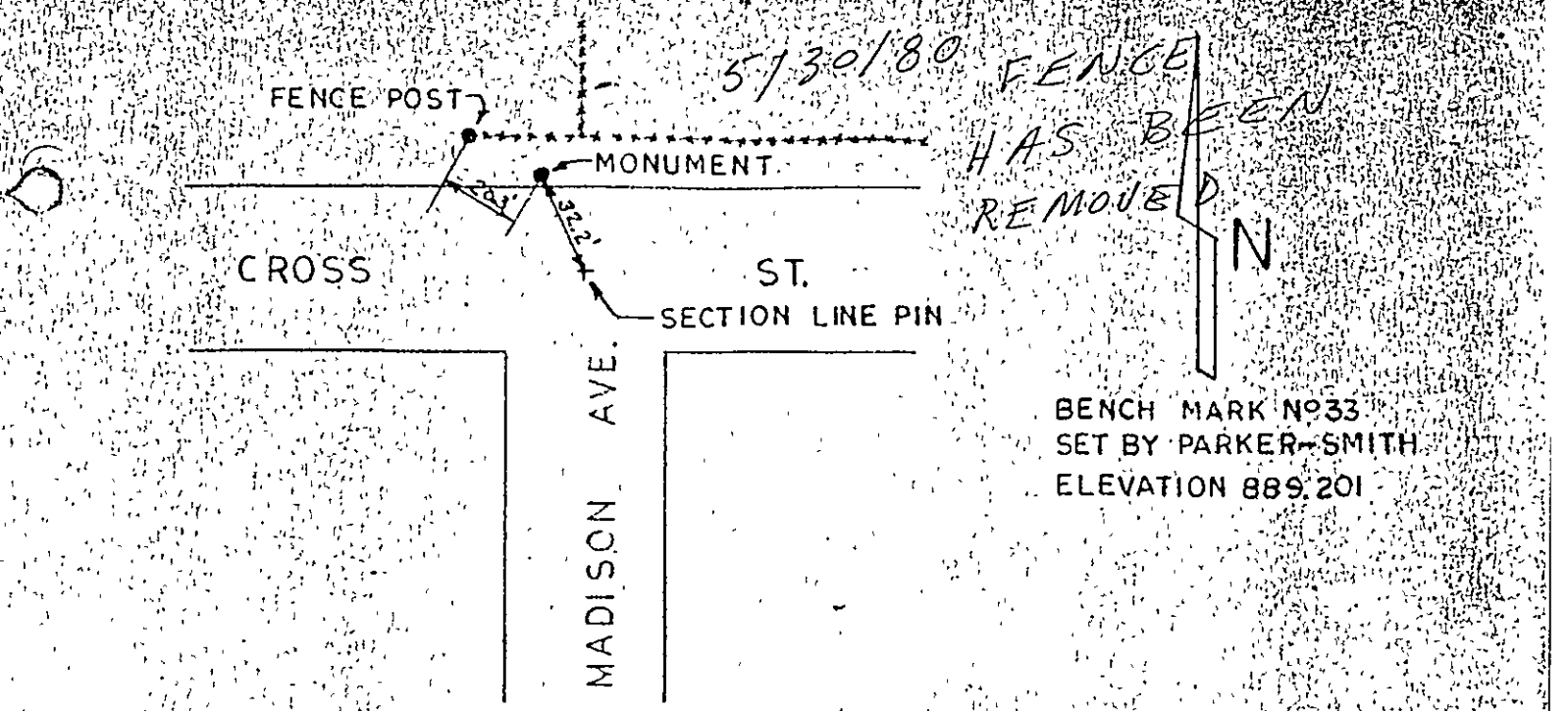

DETAIL DESCRIPTION

Monument is located on North side of Cross Street and Madison from section line pin---Northwest 32.2' to monument and 20.3' West to iron fence post.

4/23/59

7/2/67 relocated

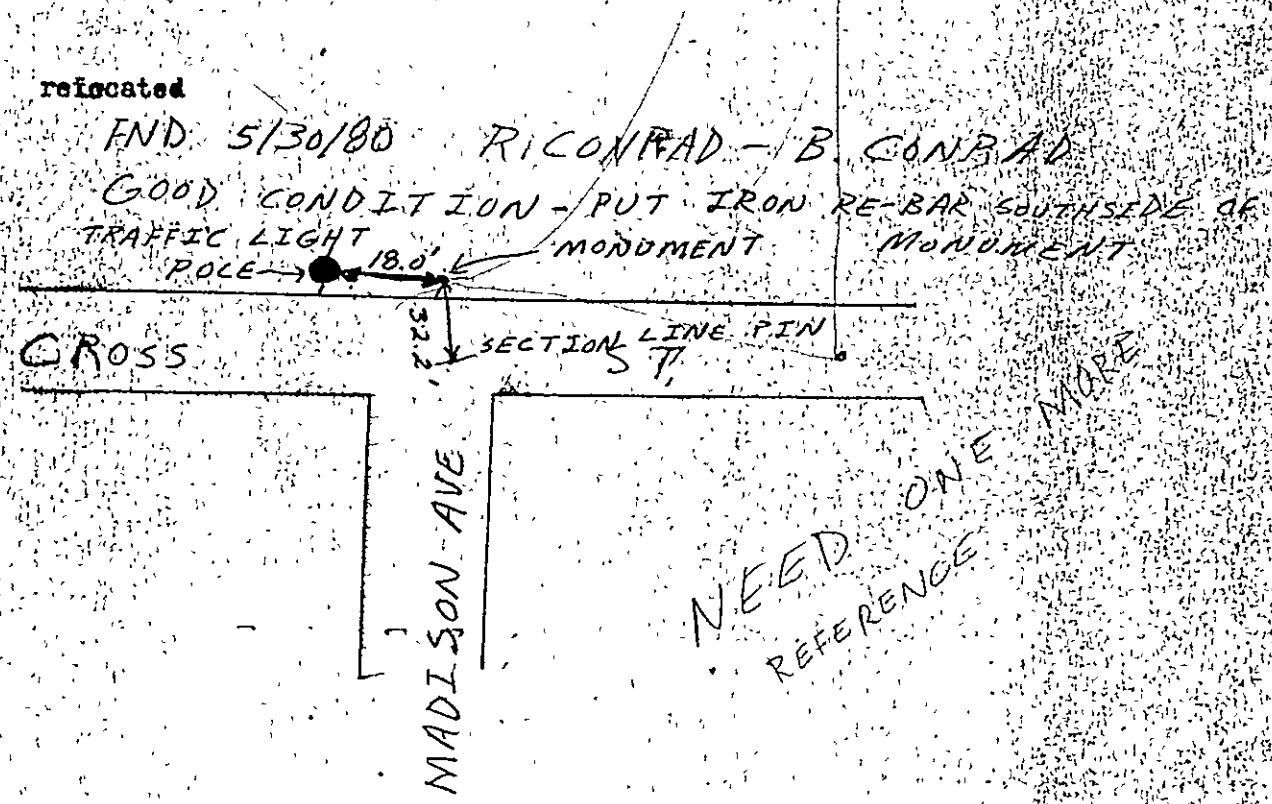

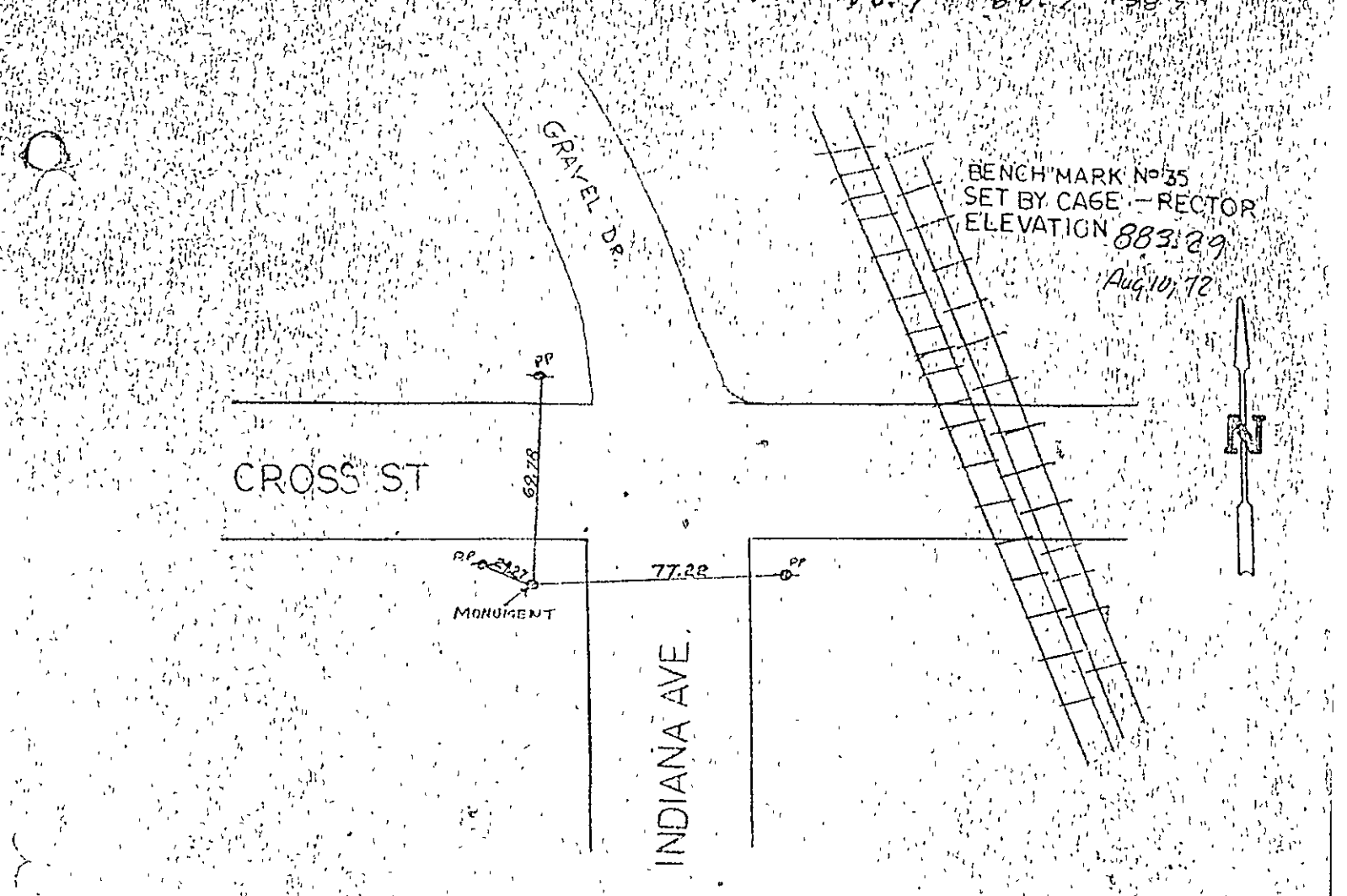

DETAIL DESCRIPTION

MONUMENT IS LOCATED AT SW CORNER OF CROSS STR AND INDIANA AVENUE, 69.78' FROM PVP ON NW CORNER, 77.22' FROM PVP ON S.E. CORNER, AND 24.27' FROM PVP ON SW CORNER.

FND 5/30/80 R. CONRAD - R. CONRAD

GOOD CONDITION - PUT IRON RE-BAR SOUTH SIDE OF MONUMENT

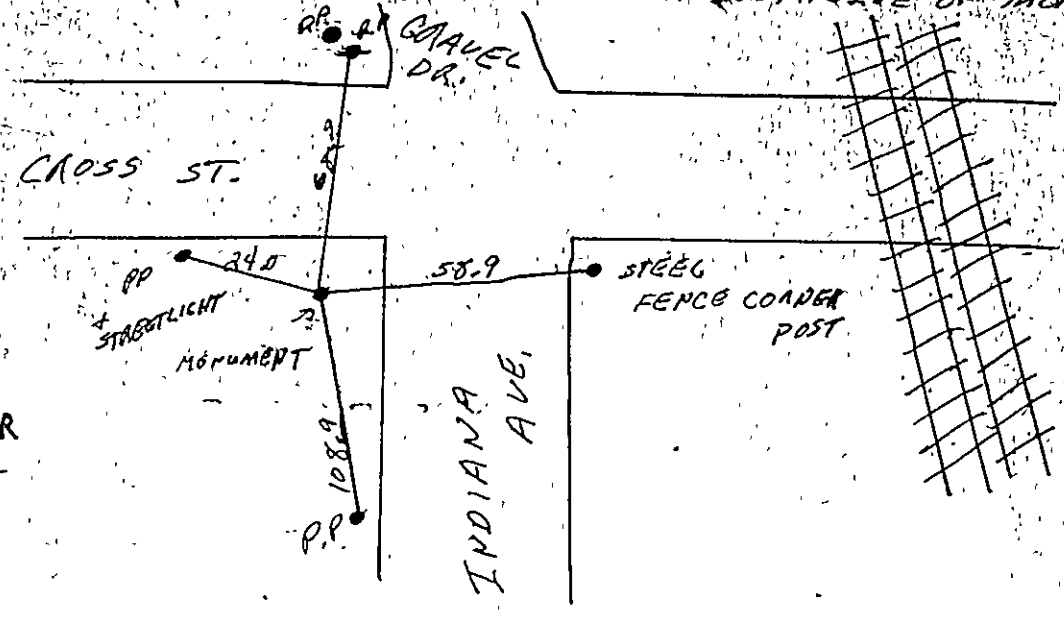

5/26/06

LOCATED RE-BAR

ONE MONUMENT

R.W. + M.C.

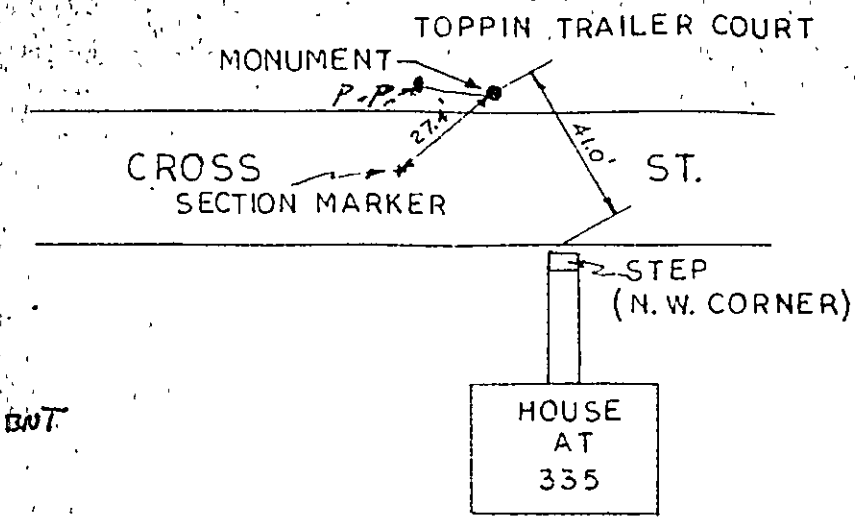

BENCH MARK No36
SET BY PARKER-SMITH
ELEVATION 870.717

5/26/06
CNL MONUMENT
MC + RW

DETAIL DESCRIPTION

Cross by Toppin Trailer Court

Monument is located on North side of Cross By Toppin Trailer Court. 27.4' Northeast from section marker and 41' Northwest from corner of steps at house No. 335.

12/30/59

7/1/67 relocated

FND 5/30/80 R. CONRAD - B. CONRAD
GOOD CONDITION- DROVE IN IRON RE-BAR SOUTHSIDE OF MONUMENT

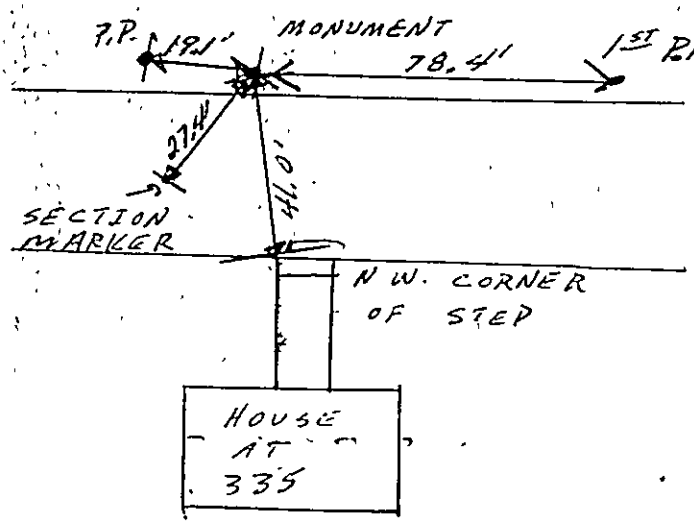

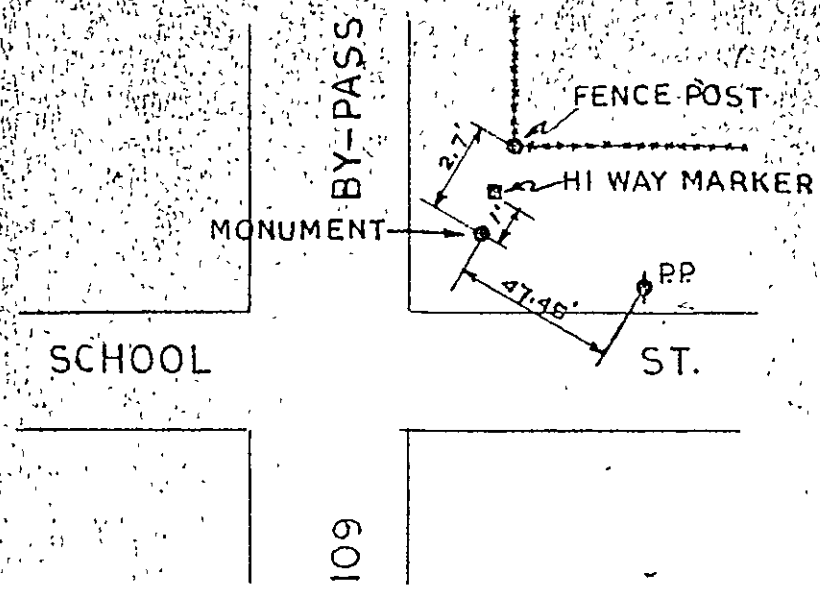

N

BENCH MARK Nº 37 A
SET BY PARKER-SMITH
ELEVATION ~~864.319~~ Aug 10, 72
866.04

DETAIL DESCRIPTION

School Street and By-Pass

Monument is located 1' from Southeast corner of Highway marker, 47.45' from Northeast power pole (P.K. nail) 2.7' from fence corner on Northeast corner.

12/30/59

7/1/67 relocated

Change to 109 & Cross

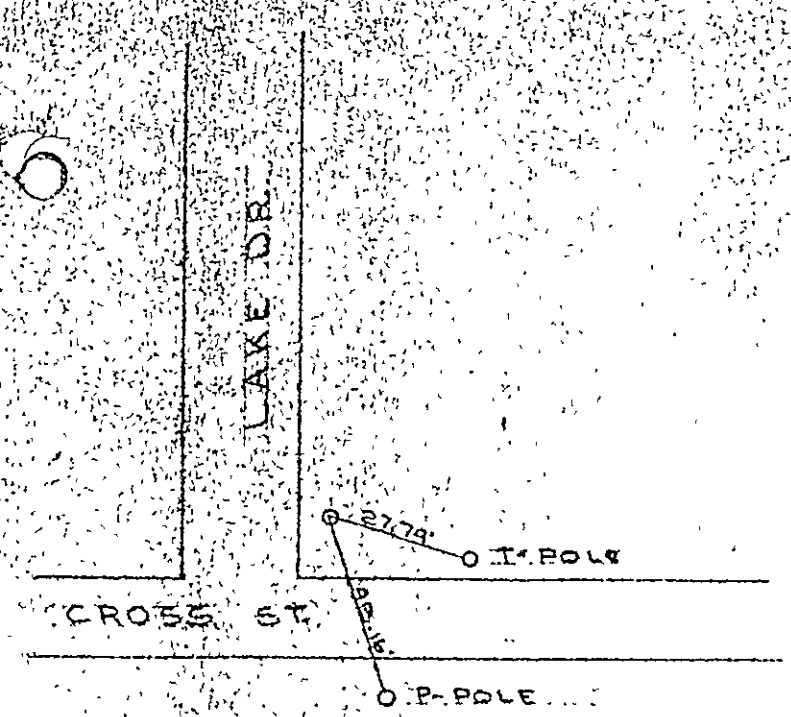

Bench Mark located at the intersection of Lake Drive and Cross Street at the northeast corner.

Unable to locate. (6-5-67) Numbered 38 on map.

CNL 7/24/06

ROB WOLFGANG

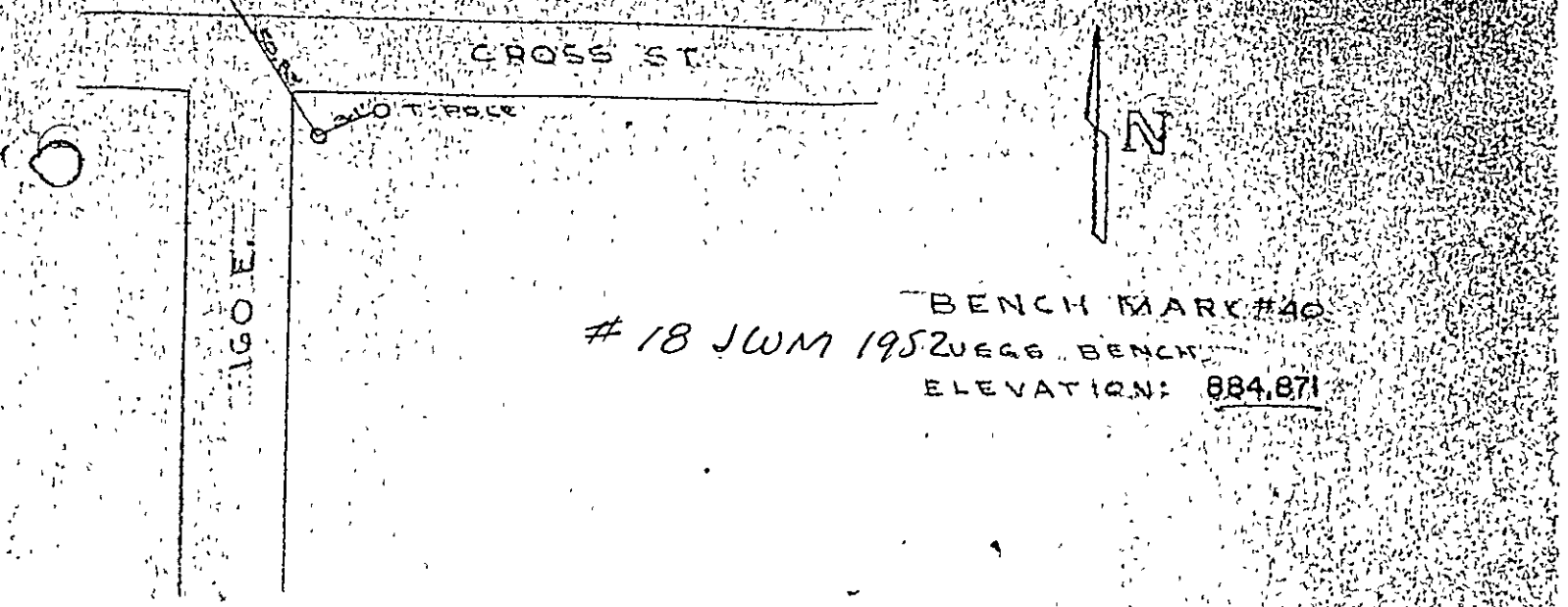

Bench Mark located at the intersection of Cross Street and Road 160 (Shepherd Dr) East at the southeast corner.

Located 6-5-67 U.S.G.S. B.M. set in 1952, 885 ft.

FND 28 MAY 80
SHOLL - B. CONRAD _ R. CONRAD

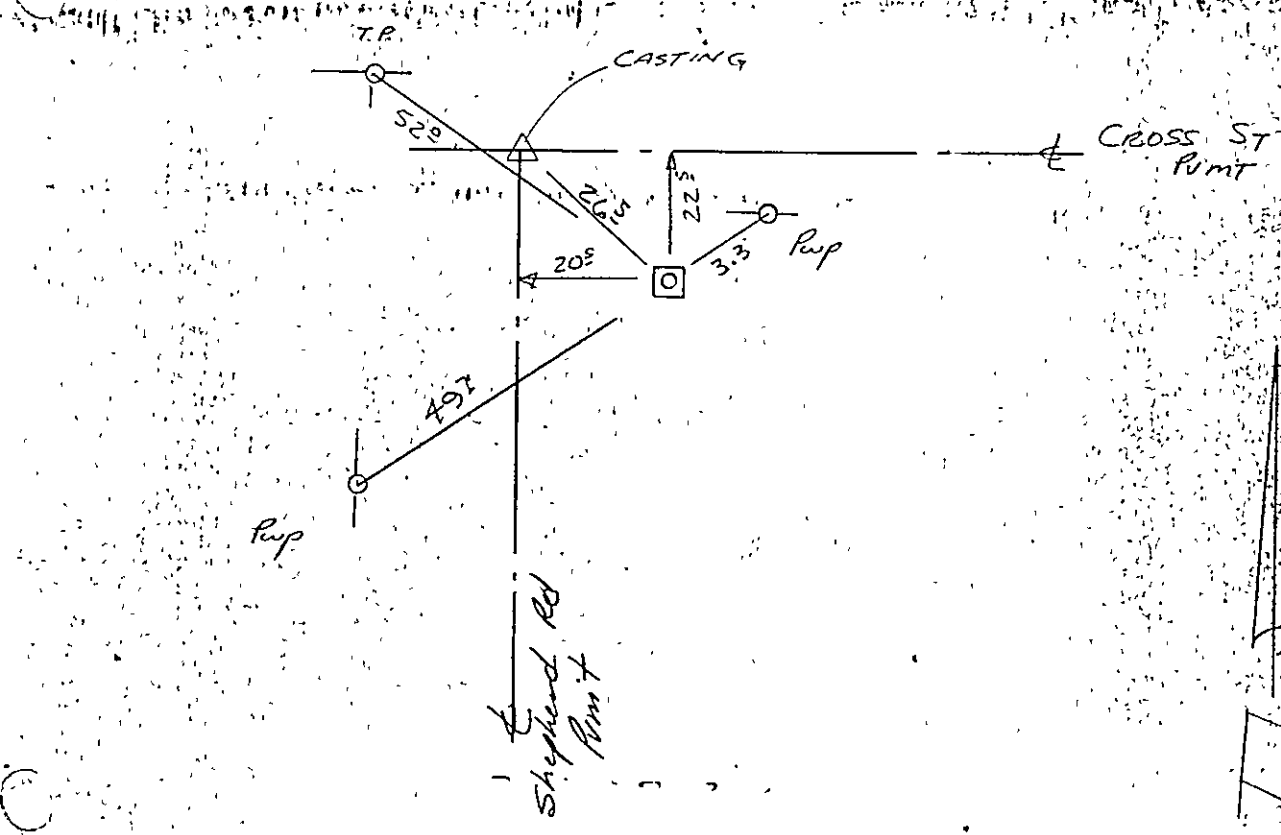

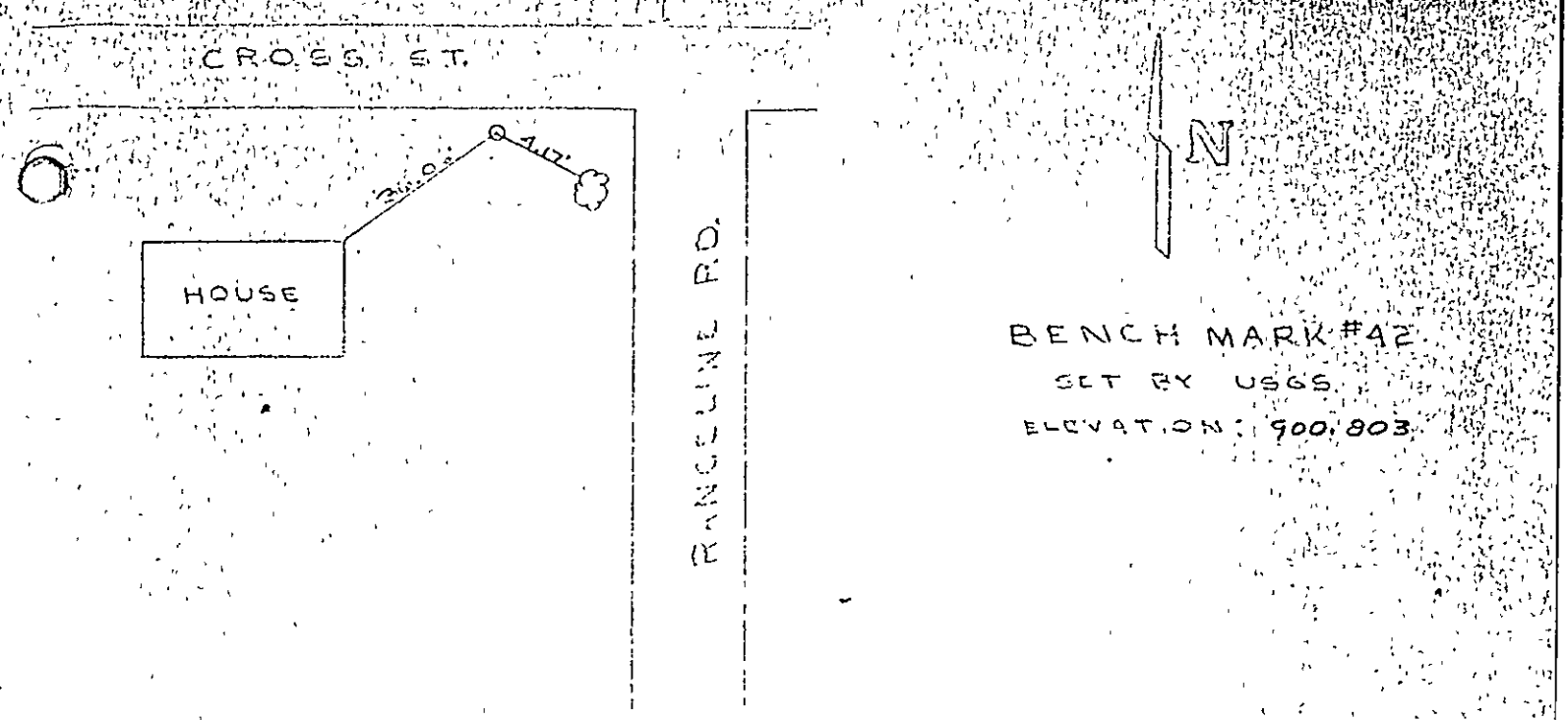

Bench mark located at the intersection of Rangeline Road and Cross Street at the southwest corner.

Located 6-5-67. U.S.G.S. set in 1952, 901 ft.

5/30/80 B. CONRAD – R. CONRAD
CANNOT FIND

Paved over Oct 11, 1996 L. Pitser

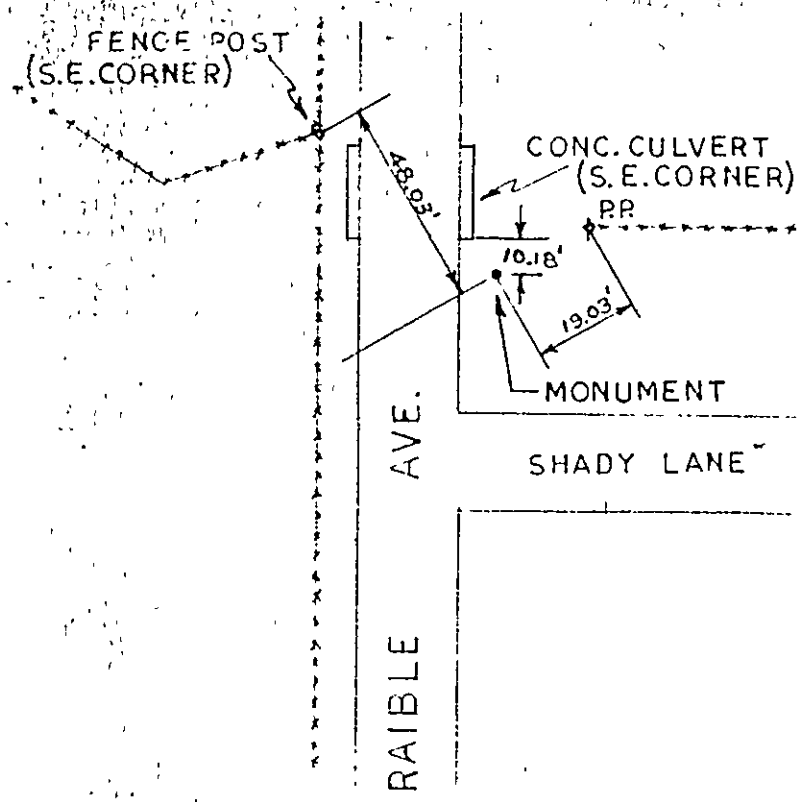

BENCH MARK Nº48
SET BY PARKER-SMITH
ELEVATION 875.180

DETAIL DESCRIPTION---Raible Avenue at Shady Lane---Bench mark located, 10.18' South of Southeast corner of concrete culvert; 19.03 Southwest from power pole on East side of Raible Avenue on fence line and 48.03' Southeast from corner fence post on West side of Raible Avenue.

6/30/67 5/30/80 R. CONRAD - B. CONRAD

CANNOT FIND

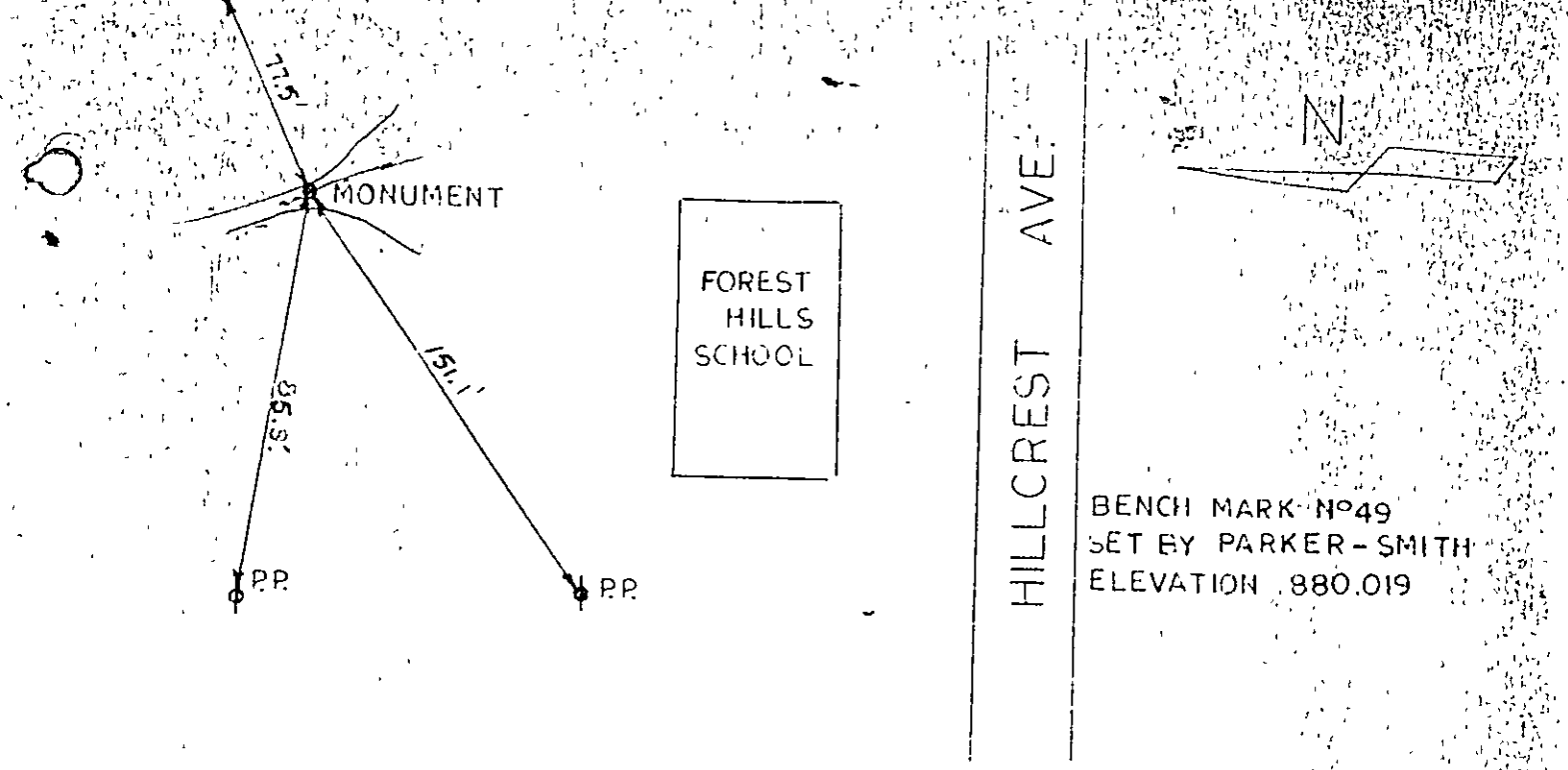

DETAIL DESCRIPTION

Bench Mark located on Hillcrest Avenue near Forest Hills School.

Monument located 85.9' North from West power pole; 151.1' N.W. from East power pole and 77.5' S.E. from North power pole.

Date: 8-13-67

FND. 6-13-80 J. MENIFEE - B. CONRAD
GOOD CONDITION - DROVE IN IRON RE-BAR
SOUTHSIDE OF MONUMENT

5/28/06

CNL MONUMENT

R.W. M.C.

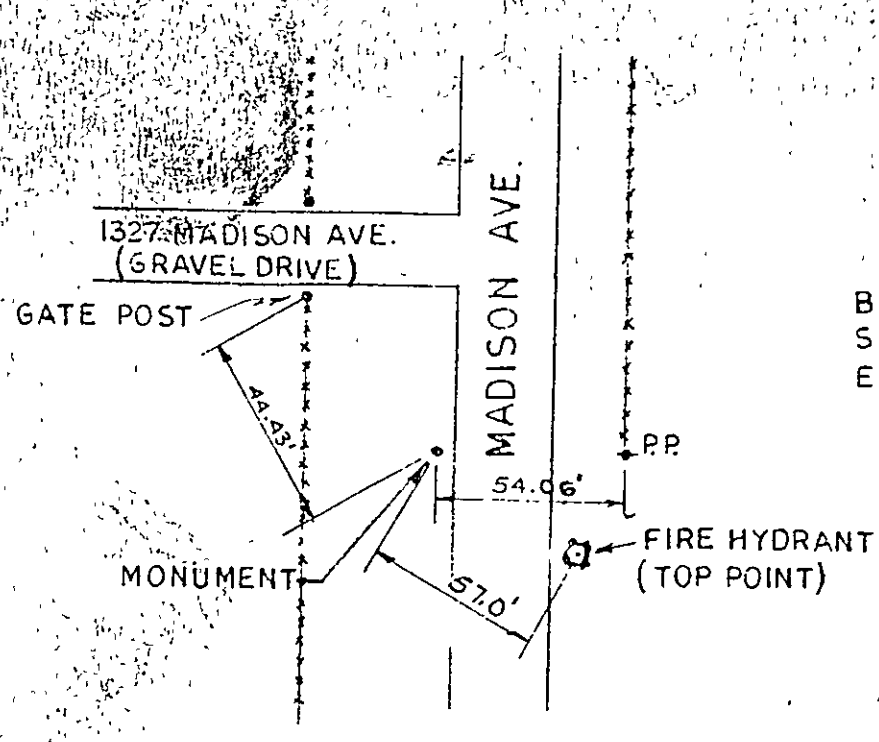

BENCH MARK No 50
SET BY PARKER-SMITH
ELEVATION 880.849

DETAIL DESCRIPTION---Near 1327 Madison Avenue---Bench mark located 54.06' West of power pole an East side of Madison Avenue; 57.0' Northwest of the top of the Fire Hydrant on East side of Madison Avenue and 44.43' Southeast of gate post on South edge of Gravel Drive at 1327 Madison Avenue.

7/5/67

5/26/06

CNL MONUMENT

R.W. & M.C.

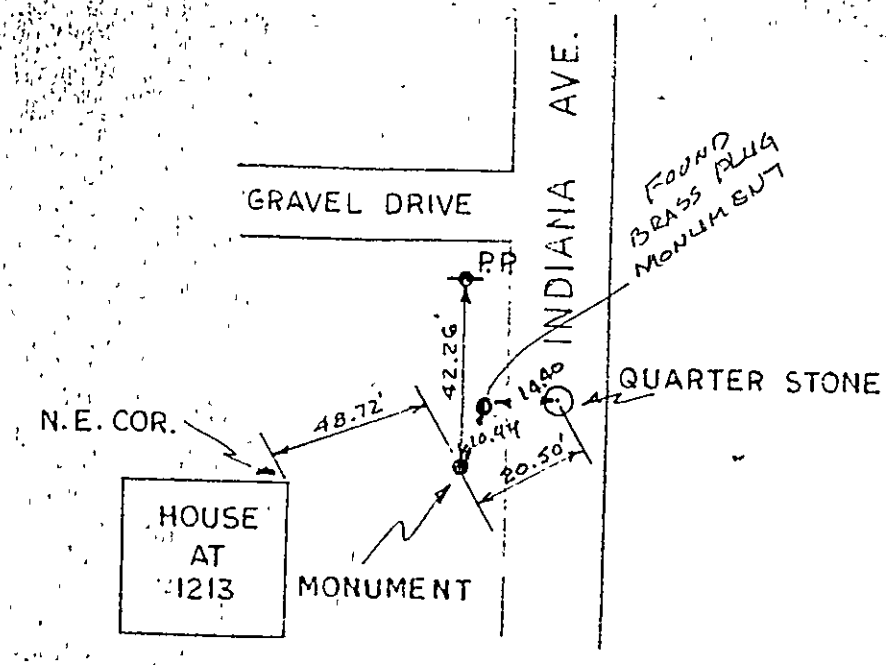

N

BENCH MARK No 51
SET BY PARKER-SMITH
ELEVATION 877.520

—877.71— THIS WAS ELEVATION RAN BY AN INDIANAPOLIS FIRM FROM A U.S.G.S. BENCH MARK @ CROSS ST & RAILROAD MAY, 1974

DETAIL DESCRIPTION---Indiana Avenue at House No. 1213---Bench mark located in front of house at 1213 Indiana Avenue 20.50' Southeast from quarter stone; 48.72' Northeast from Northeast corner of house; and 42.26 South from power pole South of gravel drive.

6/29/67 FND 6-13-80 B. CONRAD - J. MENIFEE
GOOD CONDITION - DROVE IRON RE-BAR SOUTH SIDE OF MONUMENT

5/26/06

Found Monument
Good Condition

MC + RW

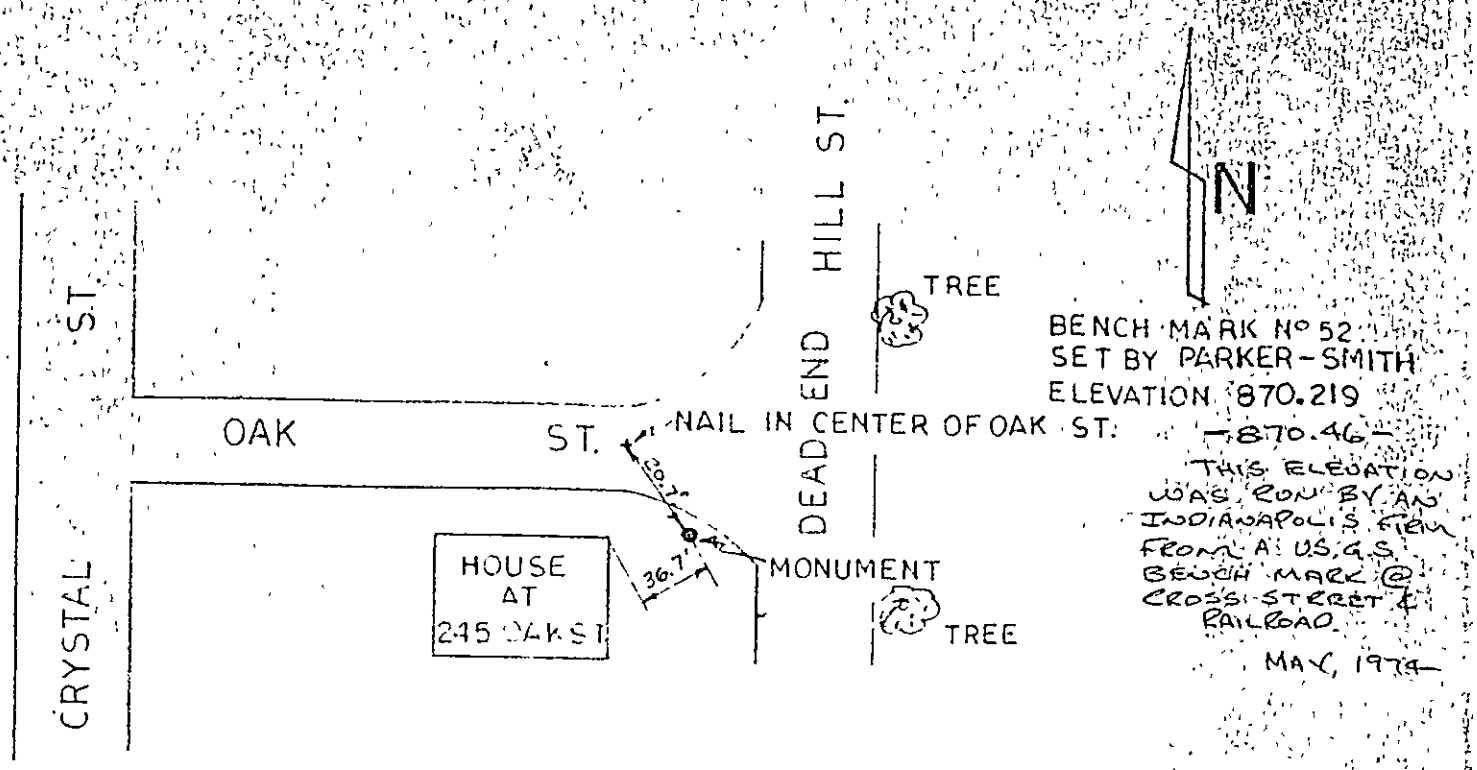

DETAIL DESCRIPTION

Bench Mark located in S.W. corner of intersection of Oak Street & Hill Street.

Monument located 20.7' S.E. from nail in center of Oak Street and 36.7' N.E. from N.E. corner of house at 245 Oak Street.

Date: 8-10-67

FND 6-13-80 J. MENIFEE - B. CONRAD

IN GOOD CONDITION - DRIVE IN IRON RE-BAR EAST-SIDE OF MONUMENT LOCATED UNDER EVERGREEN TREE.

FOUND 5/26/06

BRASS PLUG IN CONCRETE - GOOD CONDITION

ROB. W.

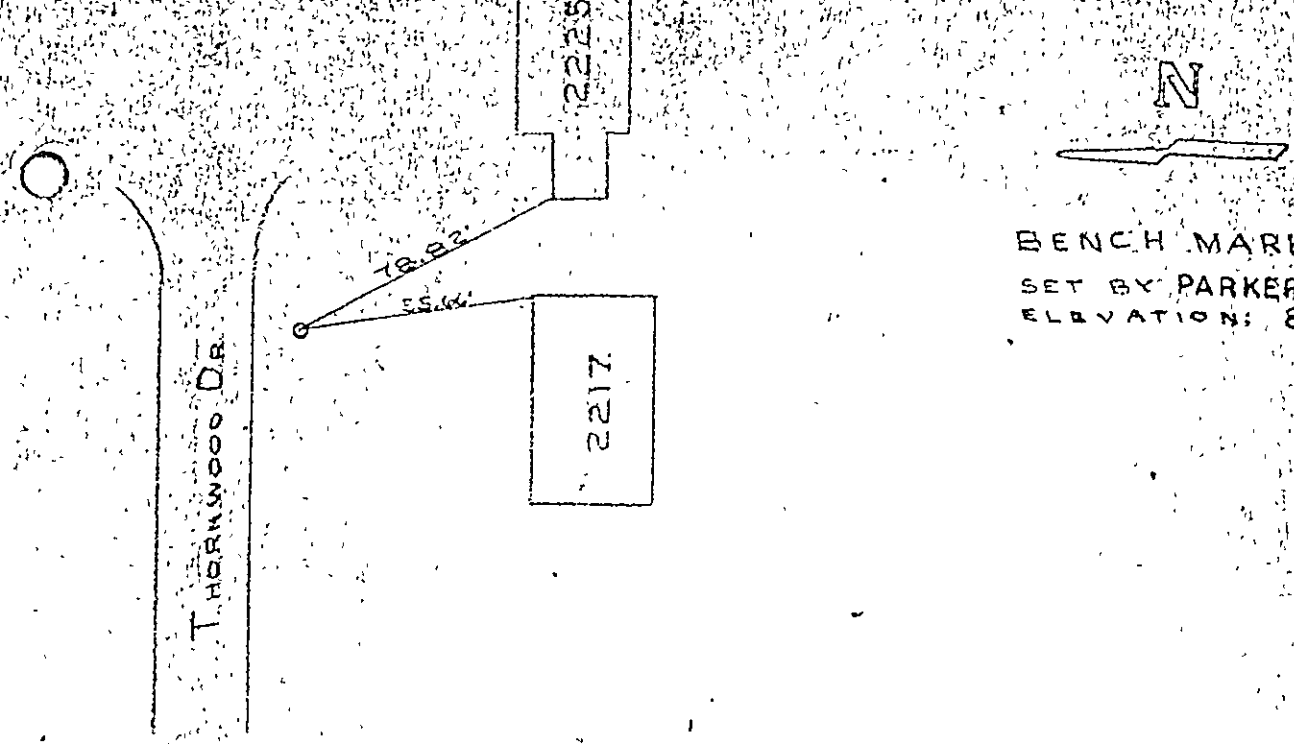

Bench Mark located on Thornwood Drive in front of houses numbered 2217 and 2225.

Located 6-5-67.

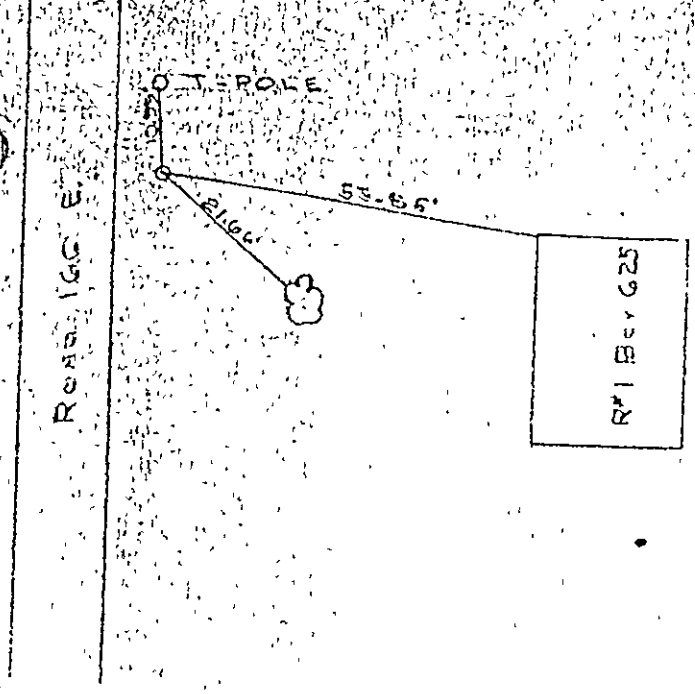



BENCH MARK #55
SET BY PARKER-SMITH
ELEVATION: 891.212

Bench Mark located on Road 160 East at house numbered Route 1-Box 625.

Located ~~6~~-5-67.

Did not find 5/28/80

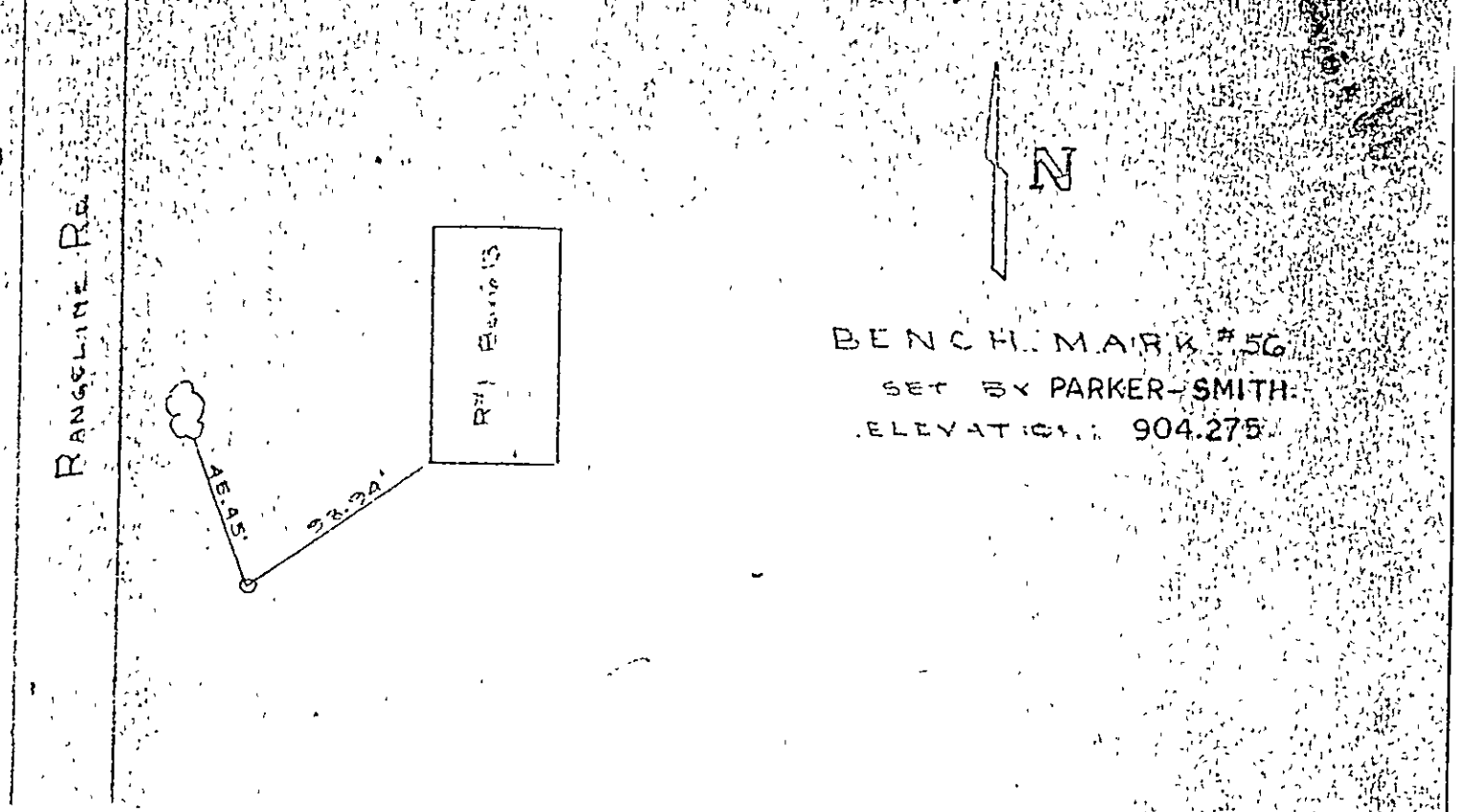

Bench Mark located on Rangeline Road at house numbered Route 1-
Box 613.

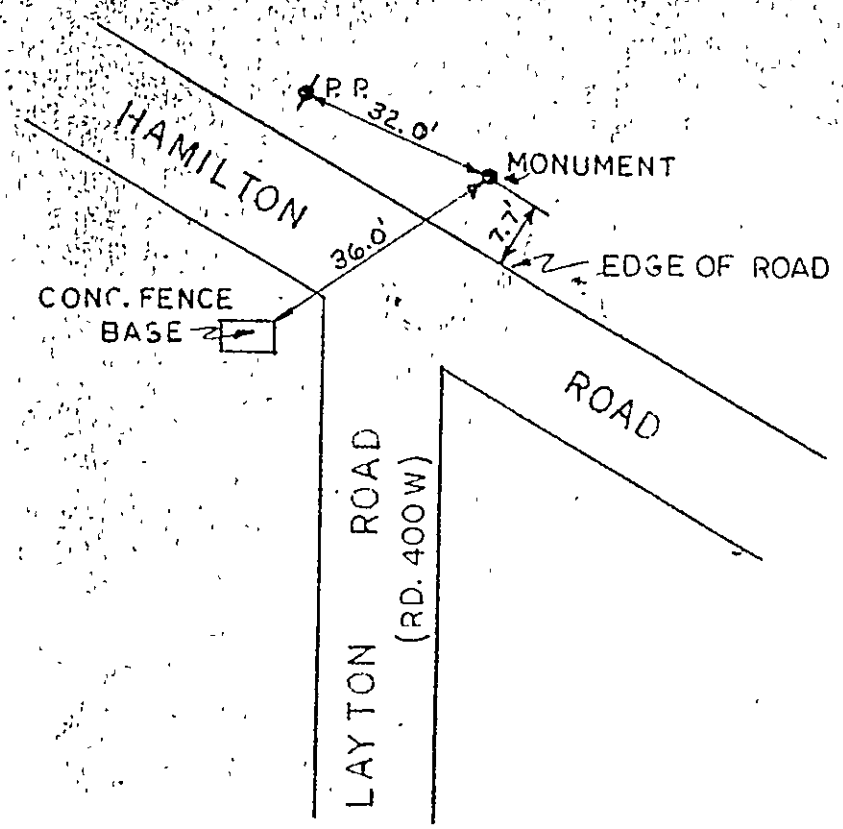

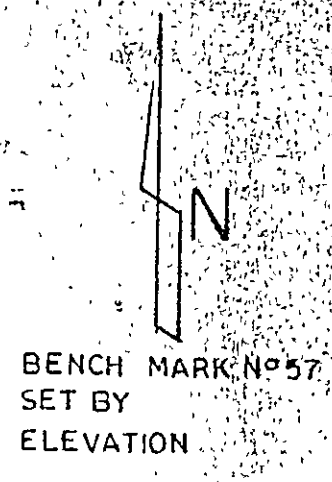

DETAIL DESCRIPTION

Bench Mark located North side of Hamilton Road near intersection of Layton Road.

Monument located 36.0' N.E. from East end of concrete fence base; 7.7' North from North edge Hamilton Road and 32.0' S.E. of power pole on North side of Hamilton Road.

Date: 8-13-67 FND 6-13-80 J. MENIFEE - B - CONRAD

GOOD CONDITION - PLACED IRON RE-BAR ~~South~~ NORTH SIDE OF MONUMENT

5/26/06

CNL MONUMENT

ROB. W.

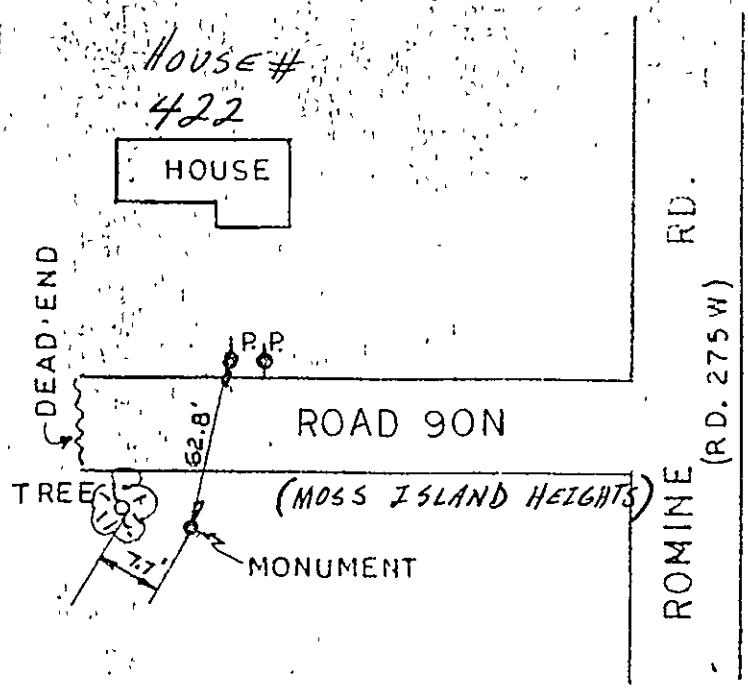

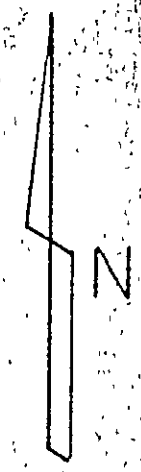

BENCH MARK Nº 59
SET BY
ELEVATION

DETAIL DESCRIPTION

Bench Mark near Romine Road on South side of road #90 N.

Monument located 62.8' S.W. from power pole on North side of Road #90W and 7.7' S.E. from tree on South side of Road #90 W near dead end.

Date: 8-13-67 FND 6-13-80 J. MENIFEE – B. CONRAD

GOOD CONDITION – DROVE IRON RE-BAR BESIDE MONUMENT.

CNL – 7/24/06

ROB WOLFGANG

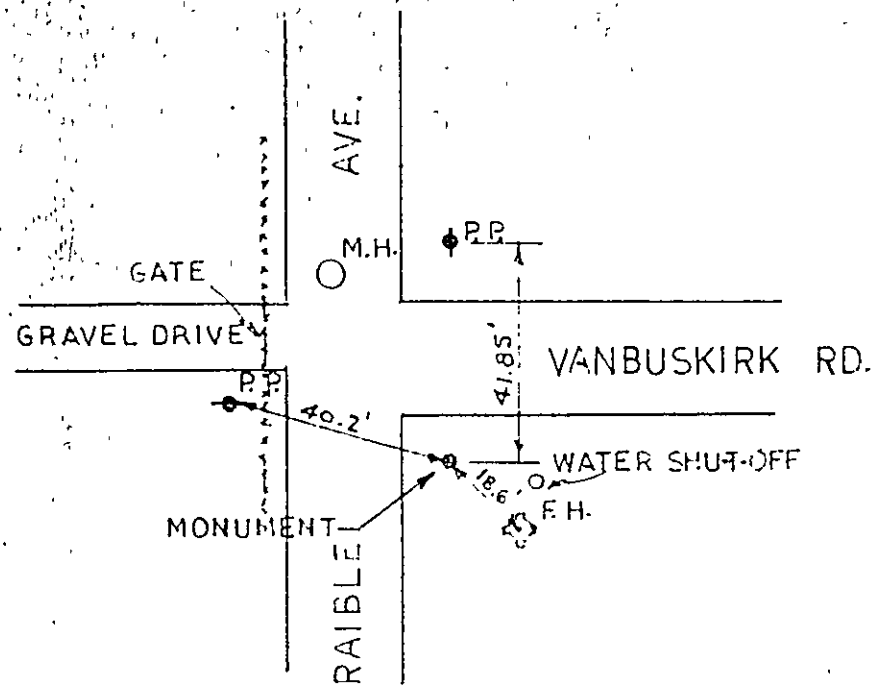

BENCH MARK Nº 61
SET BY PARKER-SMITH
ELEVATION 880.427

DETAIL DESCRIPTION---Raible Avenue at Vanbuskirk Rd.---Bench mark located Southeast corner of intersection 18.6' Northwest from Fire Hydrant; 41.85' South from first power pole on North side of Vanbuskirk Rd. and 40.2' Southeast from power pole on West side of Raible Avenue near gravel Road.

6/29/67

5/26/06
CNL- MONUMENT
APPEARS TO BE COVERED
BY SIDEWALK/PAVEMENT
ROB W.

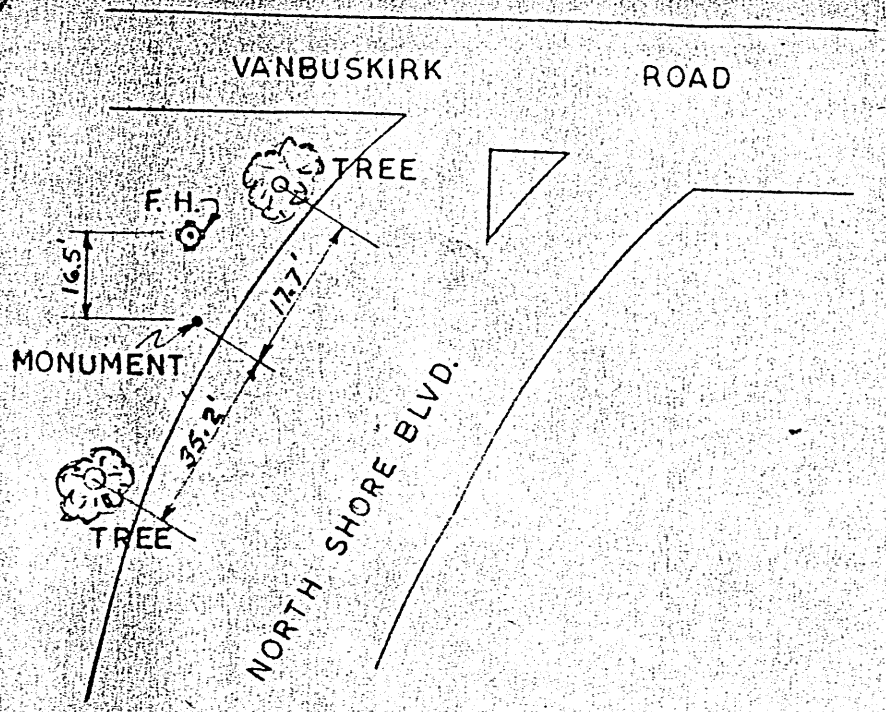

N

BENCH MARK No 62
SET BY PARKER-SMITH
ELEVATION ~~878.044~~
Aug 23-'79 878.332
BASED ON ELEVATION
of City Bench #76

DETAIL DESCRIPTION---Vanbuskirk Rd. at North Shore Blvd.---Bench mark located in Northwest corner; 16.5' South from Fire Hydrant; 17.7' Northwest from North tree and 35.2' Northeast from Southwest tree.

7/5/67 FND 6-13-80 J. MENIFEE - B. CONRAD

GOOD CONDITION. DROVE IN IRON REBAR
SOUTH SIDE OF MONUMENT

5/26/06
FOUND - GOOD CONDITION
ROB W.

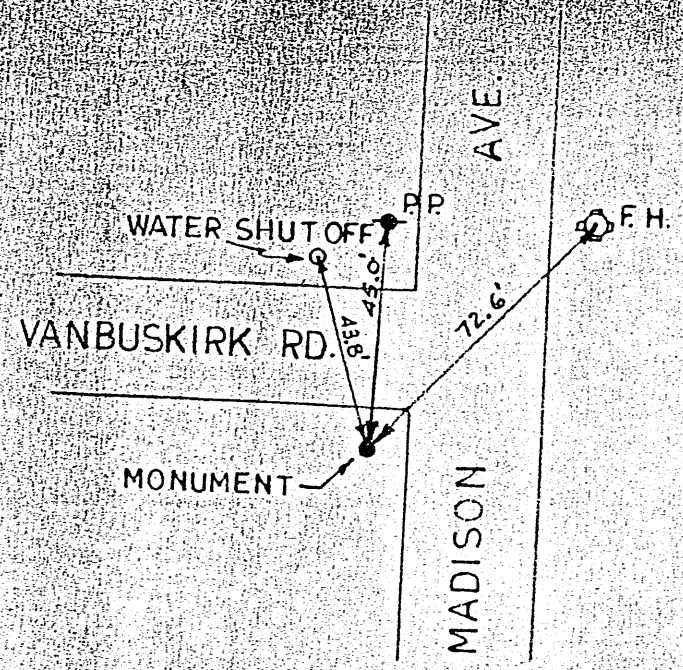

BENCH MARK No63
SET BY PARKER-SMITH
~~ELEVATION 854.353~~
Aug - 23-79 853.927
BASED ON ELEVATION
of. C. Bench #76

DETAIL DESCRIPTION

Vanbuskirk and Madison Avenue

Monument is located 72.6' from Fire Hydrant; 45' from power pole; 43.8' from water shutoff.

12/30/59

7/1/67 relocated END 6-13-80 J. MENIFEE - B. CONRAD

GOOD CONDITION. DROVE IN IRON RE-BAR SOUTH SIDE OF MONUMENT.

5/26/06

CNL - MONUMENT

RW

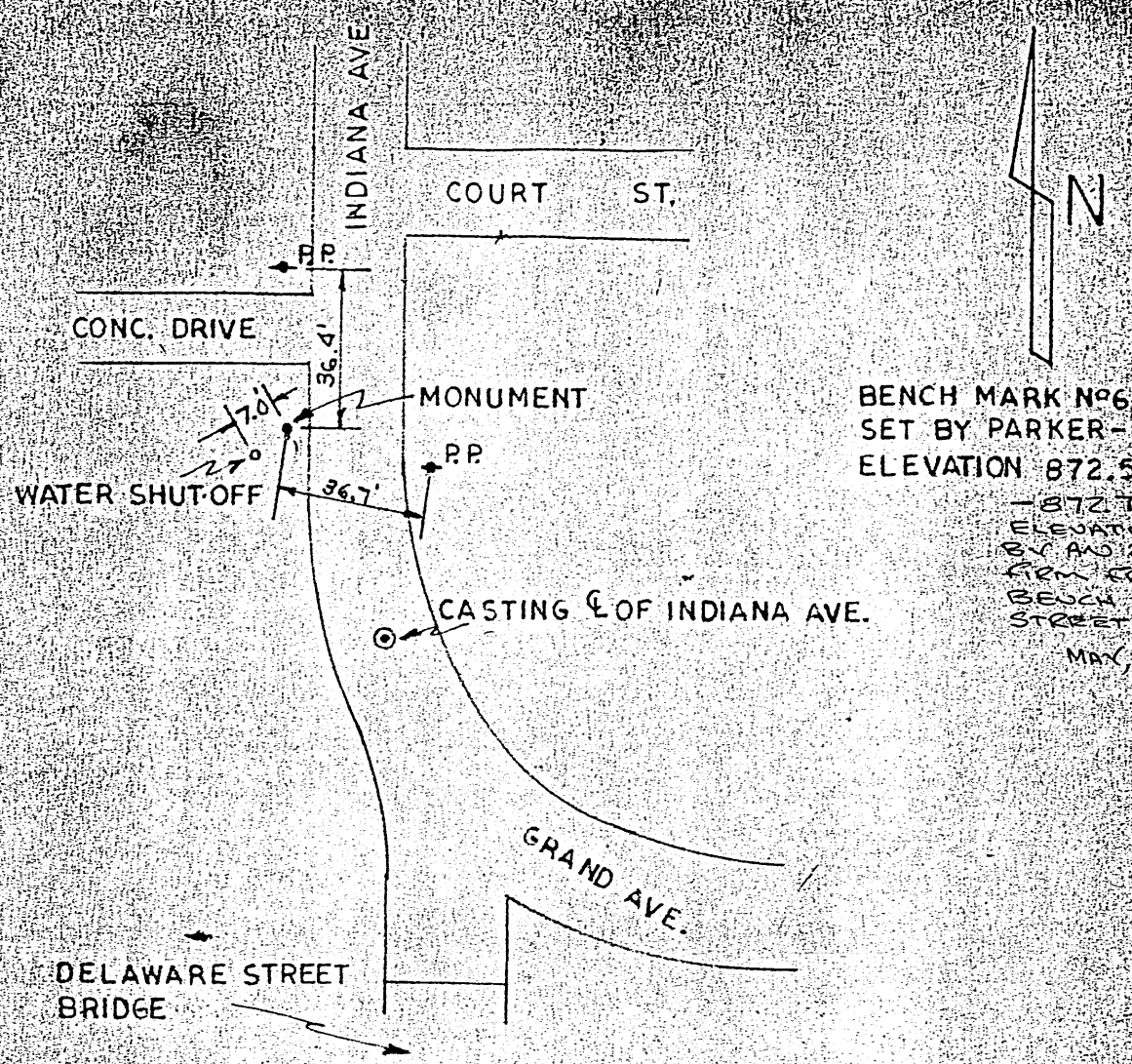

BENCH MARK Nº64
SET BY PARKER-SMITH
ELEVATION 872.506
-872.73- THIS ELEVATION WAS RON BY AND INDIANAPOLIS FIRM FROM A USGS BENCH MARK @ OHIO STREET & RR
MAY, 1974

DETAIL DESCRIPTION---Indiana Avenue near intersection at Court St.---Bench mark located 36.4' South of power pole North of concrete drive on West side of Indiana Avenue; 7.0' Northeast of Water shut-off and 36.7' Northwest from power pole on East side of Indiana Avenue.

6/30/67 FND 6-13-80 J. MENIFEE- B. CONRAD
GOOD CONDITION DROVE IN IRON RE-BAR
SOUTH SIDE OF MONUMENT

5/26/06
CNL - MONUMENT
R.W.

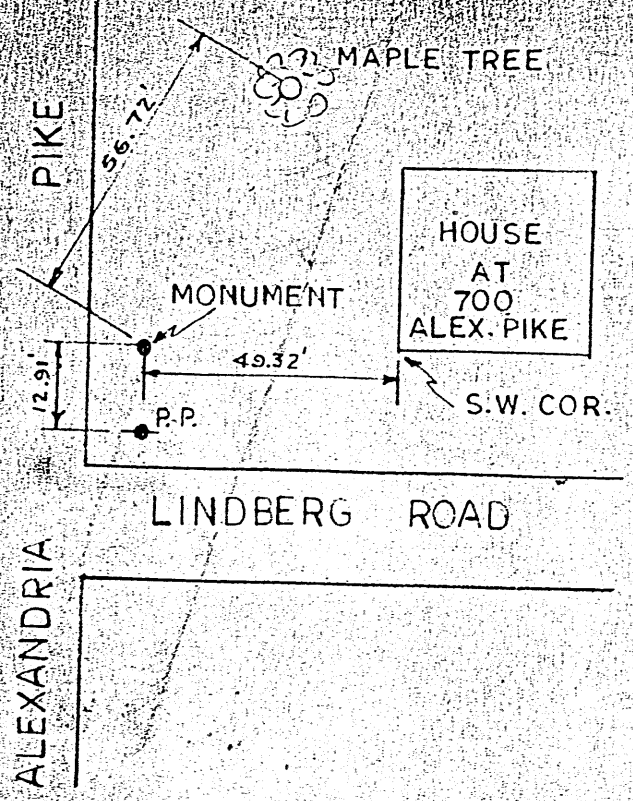

N

BENCH MARK No65
SET BY
ELEVATION 843.712
OFFICAL

DETAIL DESCRIPTION---Alexandria Pike at Lindberg Rd.---Bench mark located in Northeast corner of intersection 12.91' North of power pole; 49.32' West of Southwest corner of house at 700 Alexandria Pike and 56.72' Southwest of Maple Tree in North Yard of same house.

6/29/67 5/31/06

Found Monument
Good Condition
M.C.

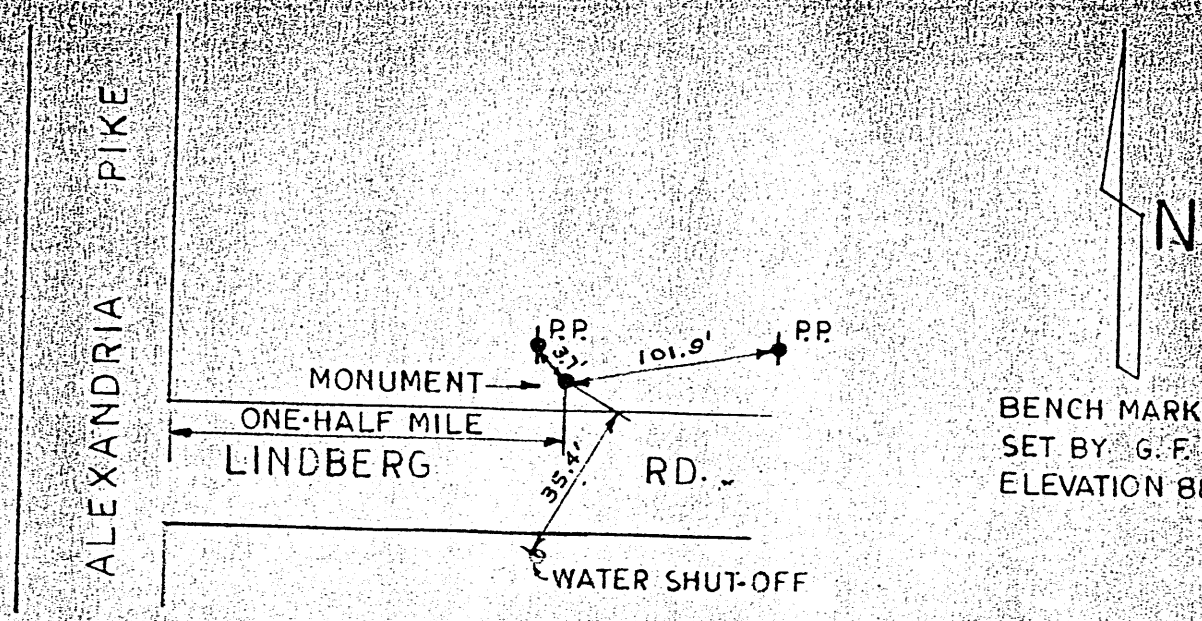

DETAILED DESRIPTION

Monument is on North side of Lindberg, ½ mile East of Alexandria Pike. Monument is located 3.7' from North power pole; 101.9' from Northeast power pole; and 35.4' from South water shutoff.

12/30/59

7/1/67 relocated

5/31/06

CNL - Monument

ML

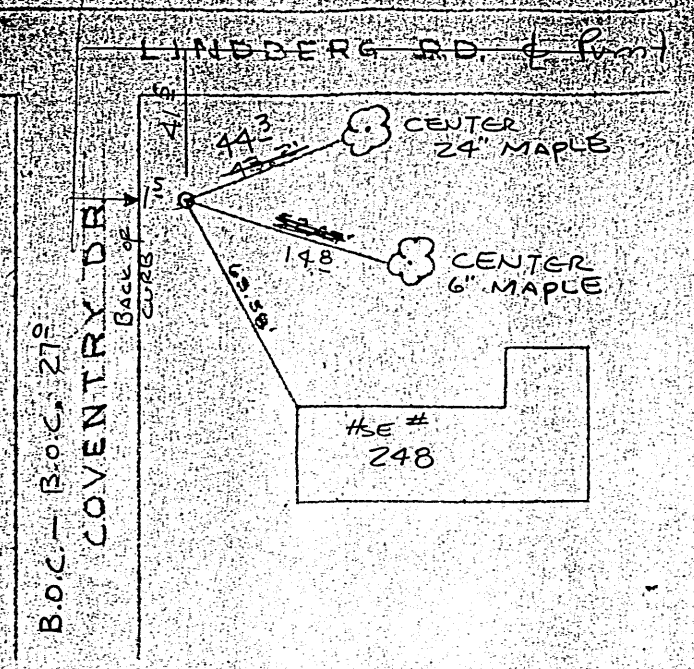

BENCH MARK #68
SET BY PARKER-SMITH
ELEVATION: 896.974

Bench Mark located at the intersection of Coventry Drive and Lindberg Road at the southeast corner.

Located 6-5-67

FND 5/28/80
SMOLL - B. CONRAD -
R. CONRAD

FOUND 7/14/06
ROB W

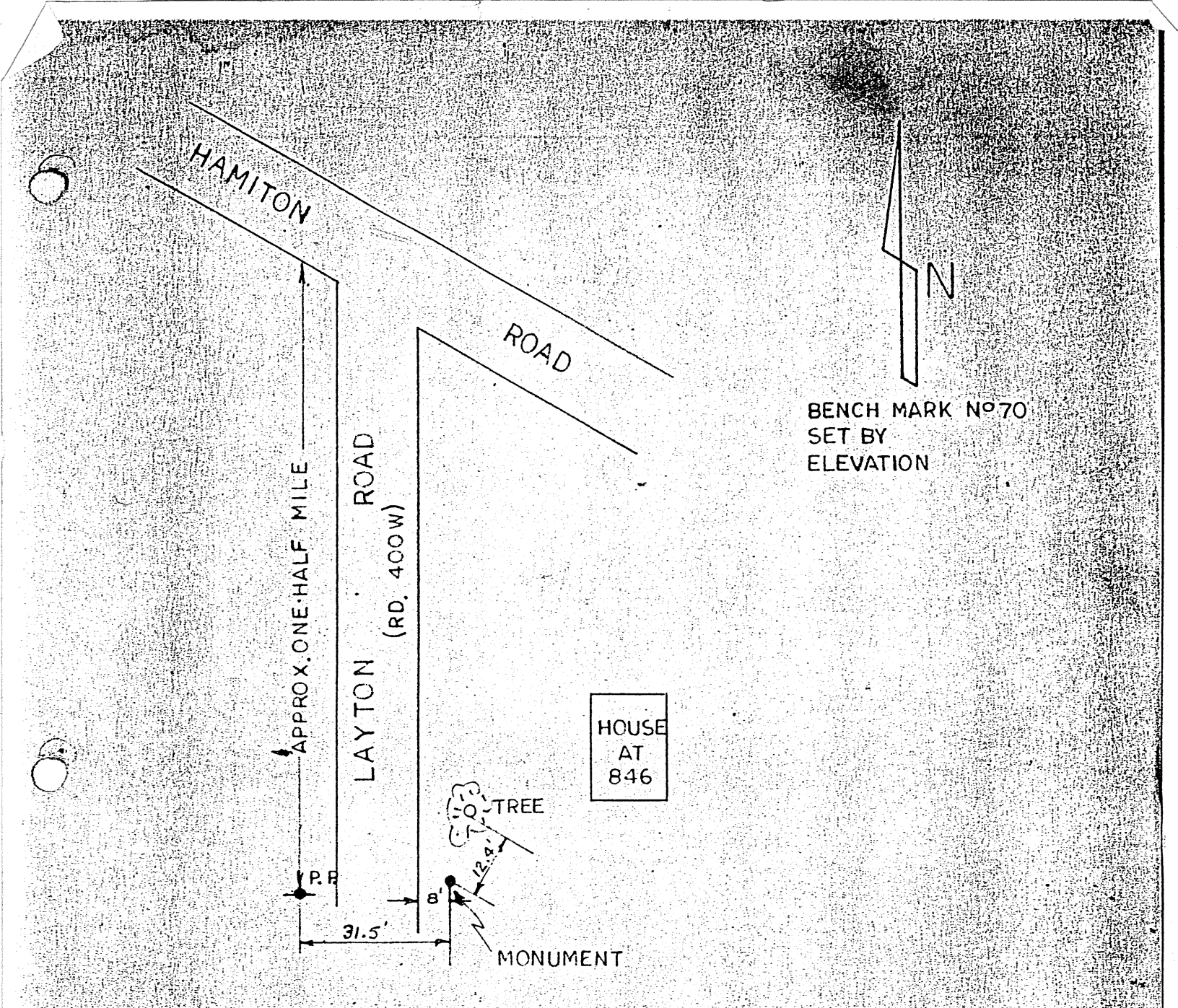

DETAIL DESCRIPTION

NEAR ECC

Bench Mark located one half mile South of Hamilton Road on East side of Layton Road.

Monument located 31.5' East from power pole on West side of Layton Road; 8.0' East from edge of Layton Road and 12.4' S.W. from tree in yard at 846 Layton Road.

Date: 8-13-67

7-28-90 B. CONRAD - R. CONRAD - J. MENIFEE

CANNOT FIND - NO HOUSE 846



Bench Mark located on Sunset Drive at house numbered 1100 Sunset Drive.

Located 6-7-67.

7-28-80 CONRAD'S - MENIFEE

FND IN GOOD CONDITION. DROVE IN IRON RE-BAR NORTHSIDE OF MONUMENT

FOUND

Good Condition

7/19/06

ROB W

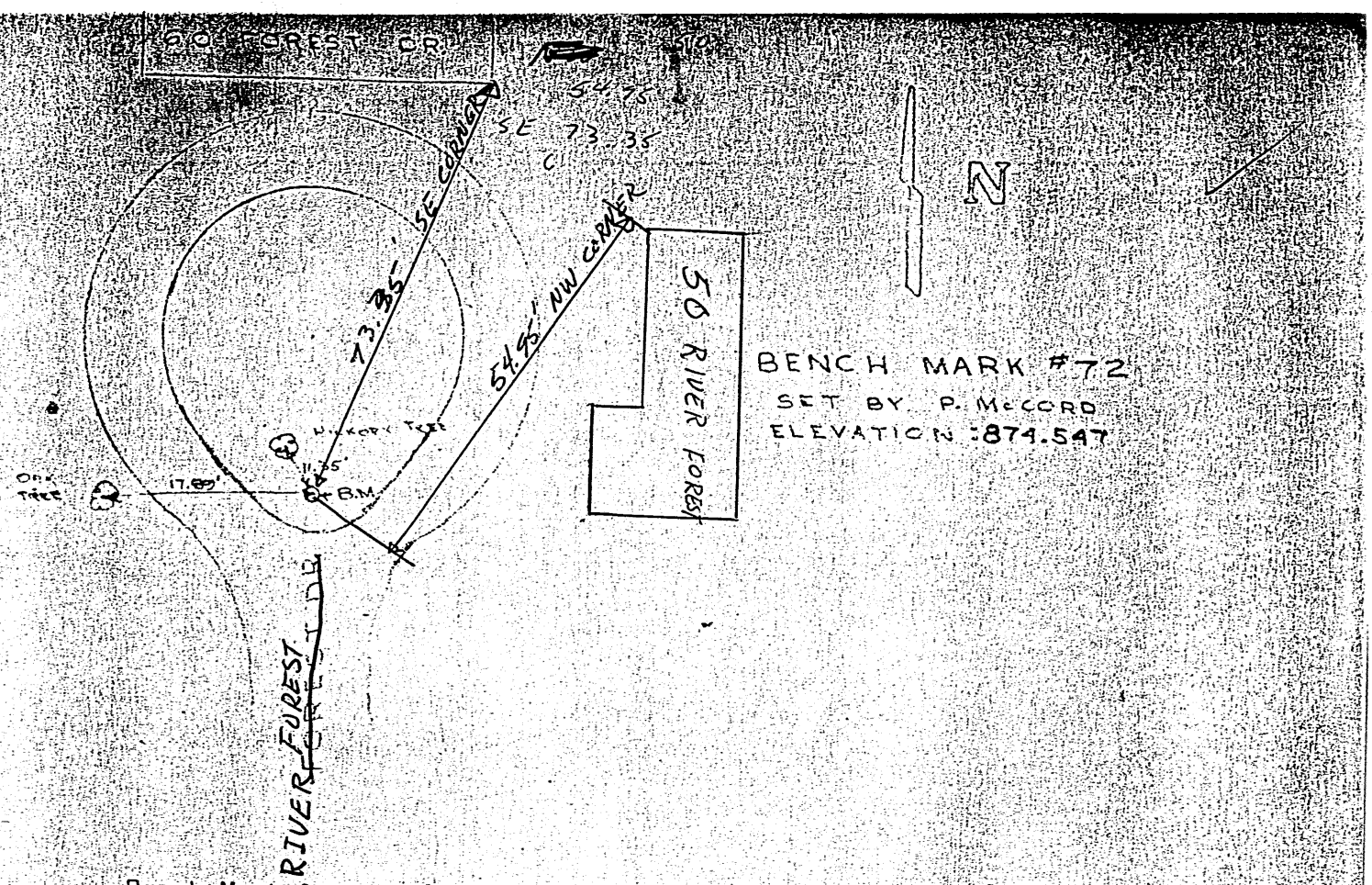

Bench Mark located on Forest Drive at house numbered 60 Forest Drive.

7-28-80 CONRAD'S - MENIFEE

FND - IN GOOD CONDITION

CNL - 7/14/0C

ROB W

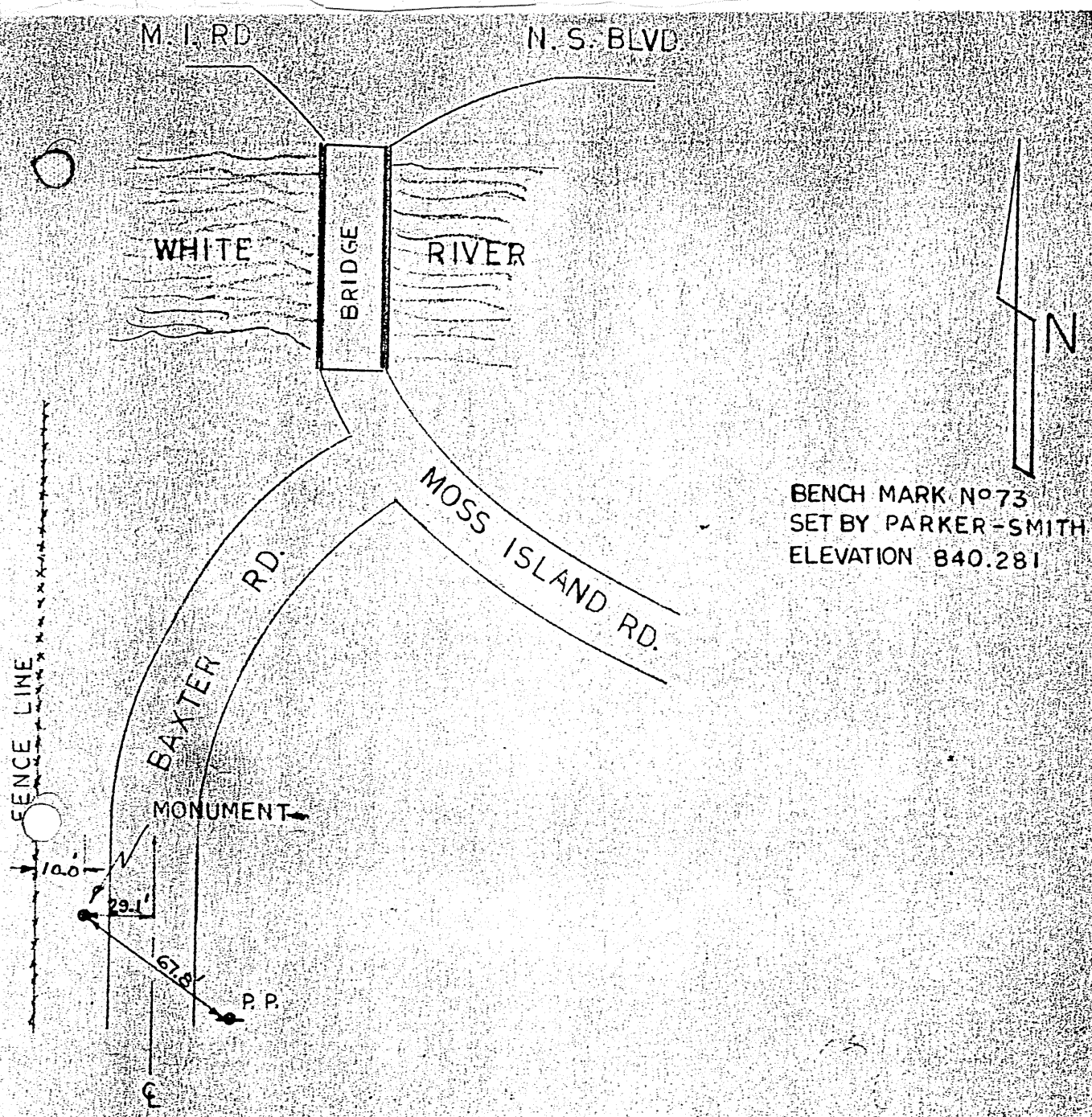

DETAIL DESCRIPTION

Bench Mark located on Baxter Road near intersection of Moss Island Road.

Monument located 10.0' East from fence line on West side of Baxter Road; 29.1' West from center of Baxter Road and 67.8' N.W. from power pole.

Date: 8-10-67 7-28-80

CONRAD'S-MENIFEE

CANNOT FIND - REFERENCES NO GOOD

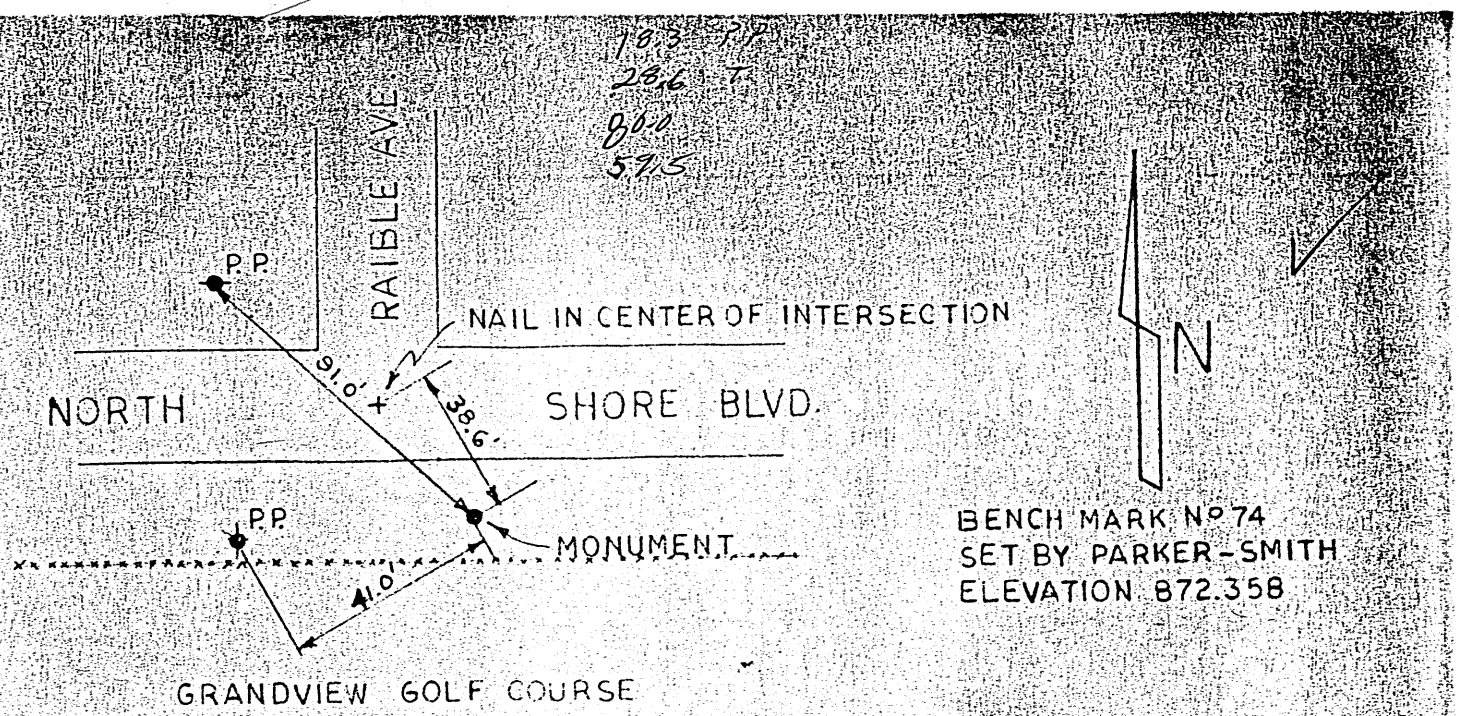

DETAIL DESCRIPTION

Bench Mark located on South side of North Shore Blvd. near intersection of Raible Avenue.

Monument located 38.6' South East of pin in center intersection; 91.0' S.E. from power pole in N.W. corner of intersection and 41.0' N.E. from power pole on South side of North Shore Blvd.

FND 7-8-80

Date: 8-11-67 MENIFEE - CONRADS

GOOD CONDITION - DROVE IN IRON RE-BAR SOUTHSIDE OF MONUMENT

CNL - 7/19/06

ROB W.

NOTE: CNL DUE POSSIBLY TO EXPANSION OF RAIBLE AVE.

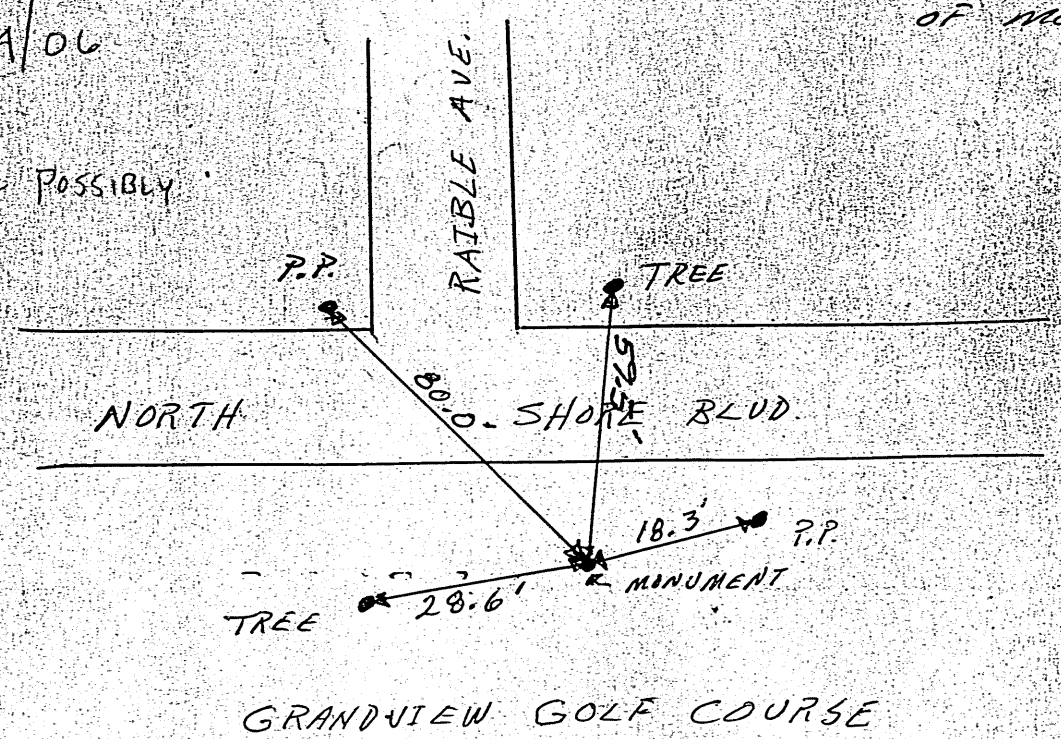

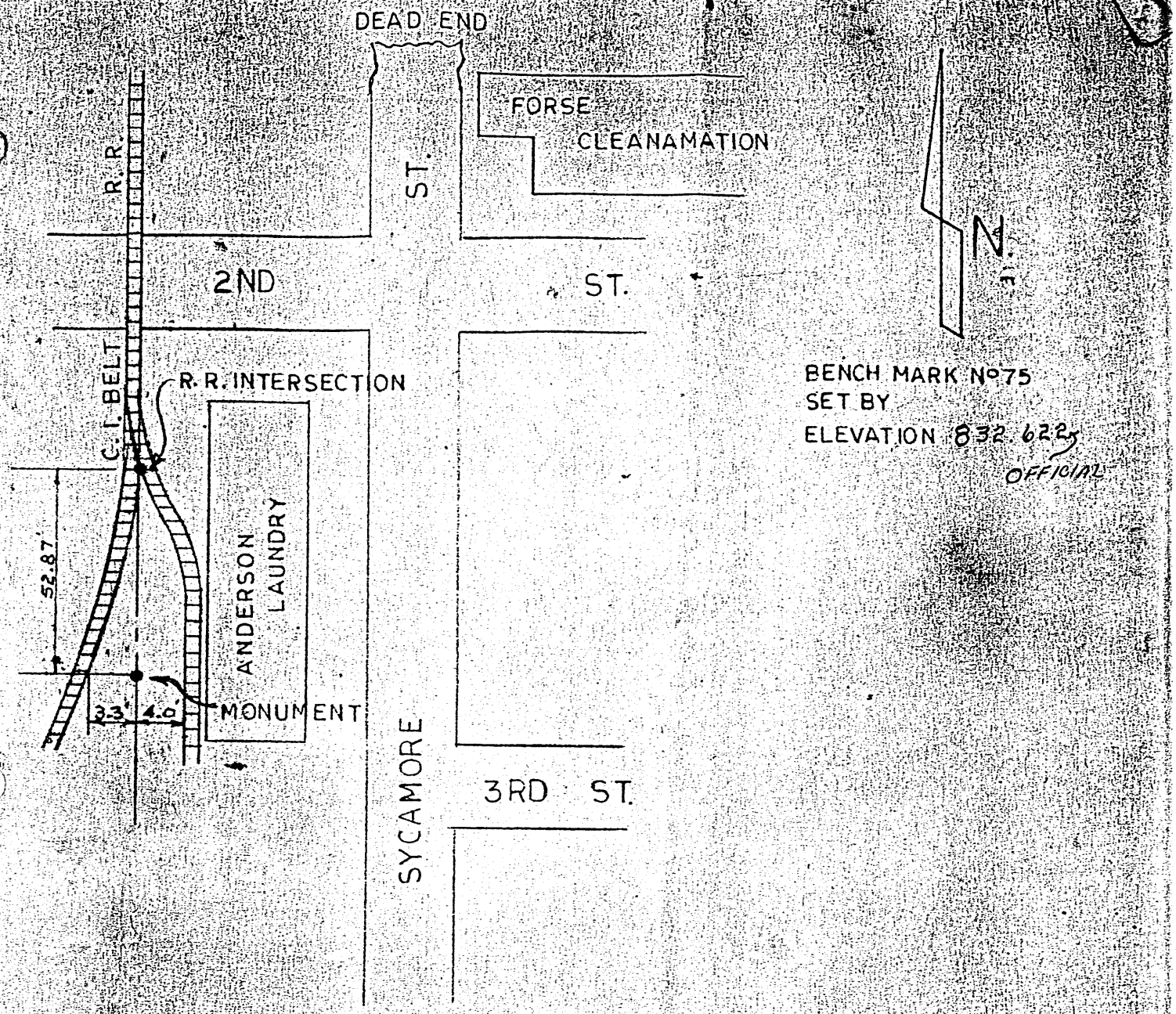

DETAIL DESCRIPTION

Bench Mark located South from 2nd Street along Central Indiana Belt Railroad.

Monument located 52.87' South from rail intersection of two joining tracks; 3.3' East from East rail of West tracks and 4.0' West from West rail of East tracks.

Date: 8-10-67

? CWL 7/14/06

ROB W

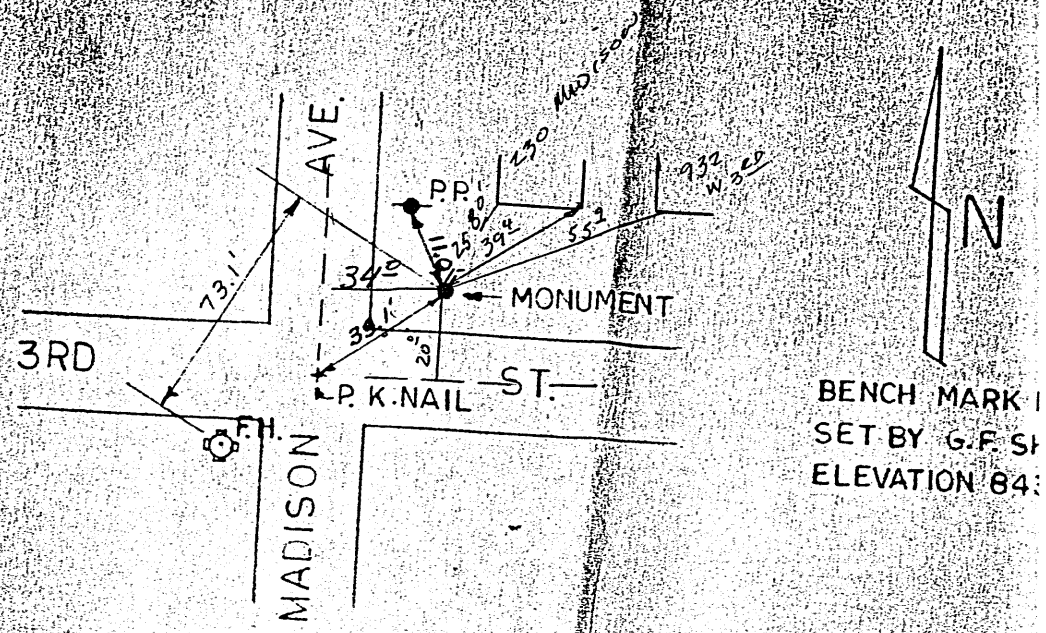

DETAIL DESCRIPTION

3rd and Madison Avenue

Monument is located 11' from Northeast power pole, 39.1' from P.K. nail in center of street, 73.1' from Southwest power pole.

12/30/59

7/1/67 relocated

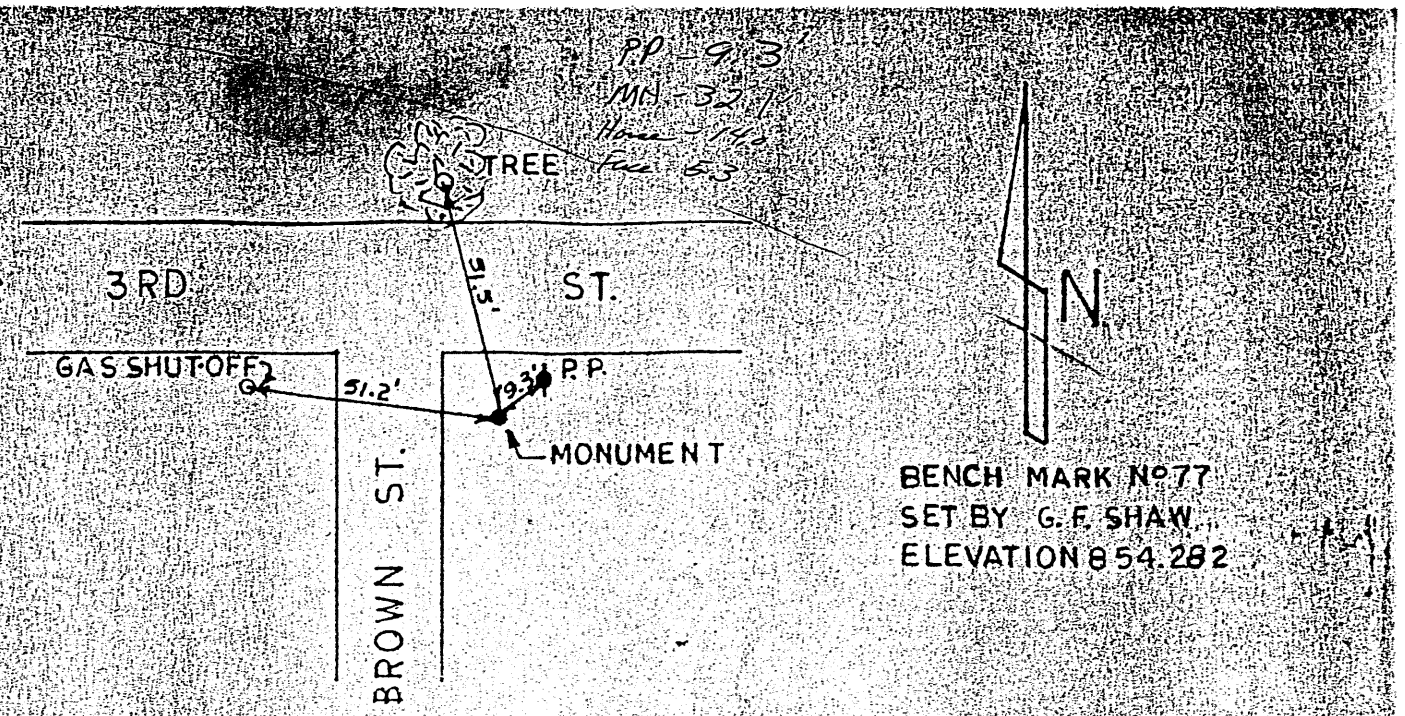

DETAIL DESCRIPTION

3rd and Brown

Monument is located 9.3' from Southeast power pole; 51.2' from Southwest Gas shutoff; 51.5' from North tree.

12/30/59

7/1/67 relocated.

FND 7-8-80
MENIFEE - CONRADS

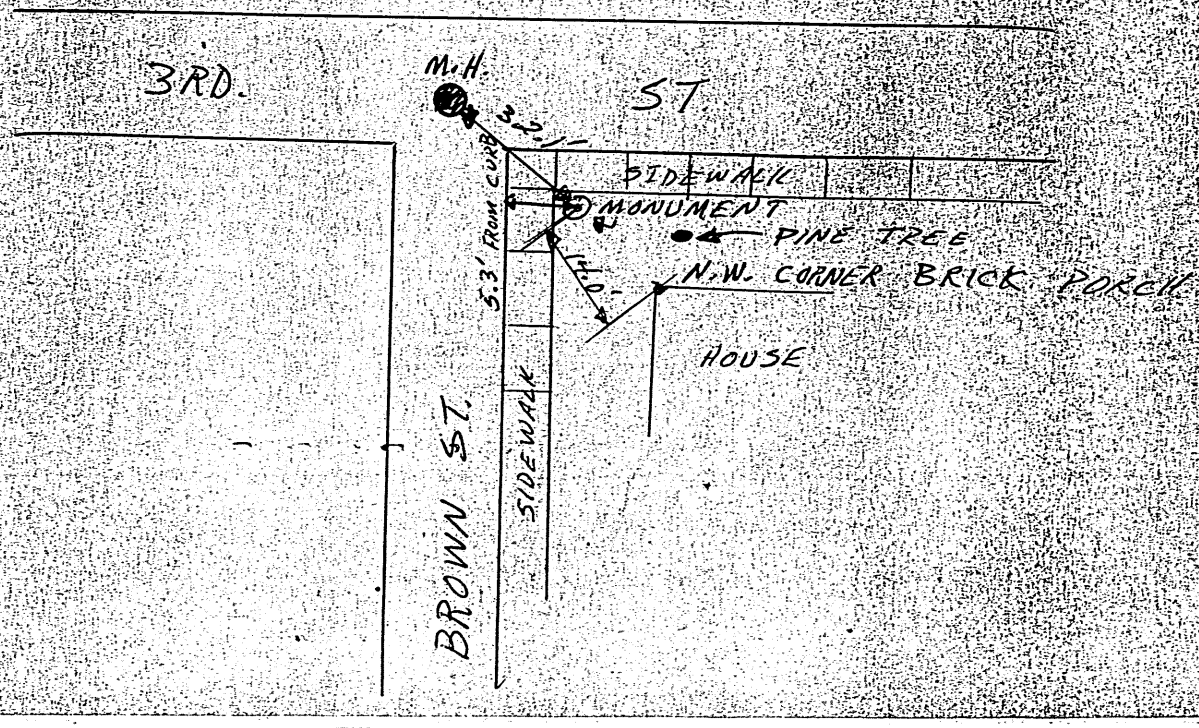

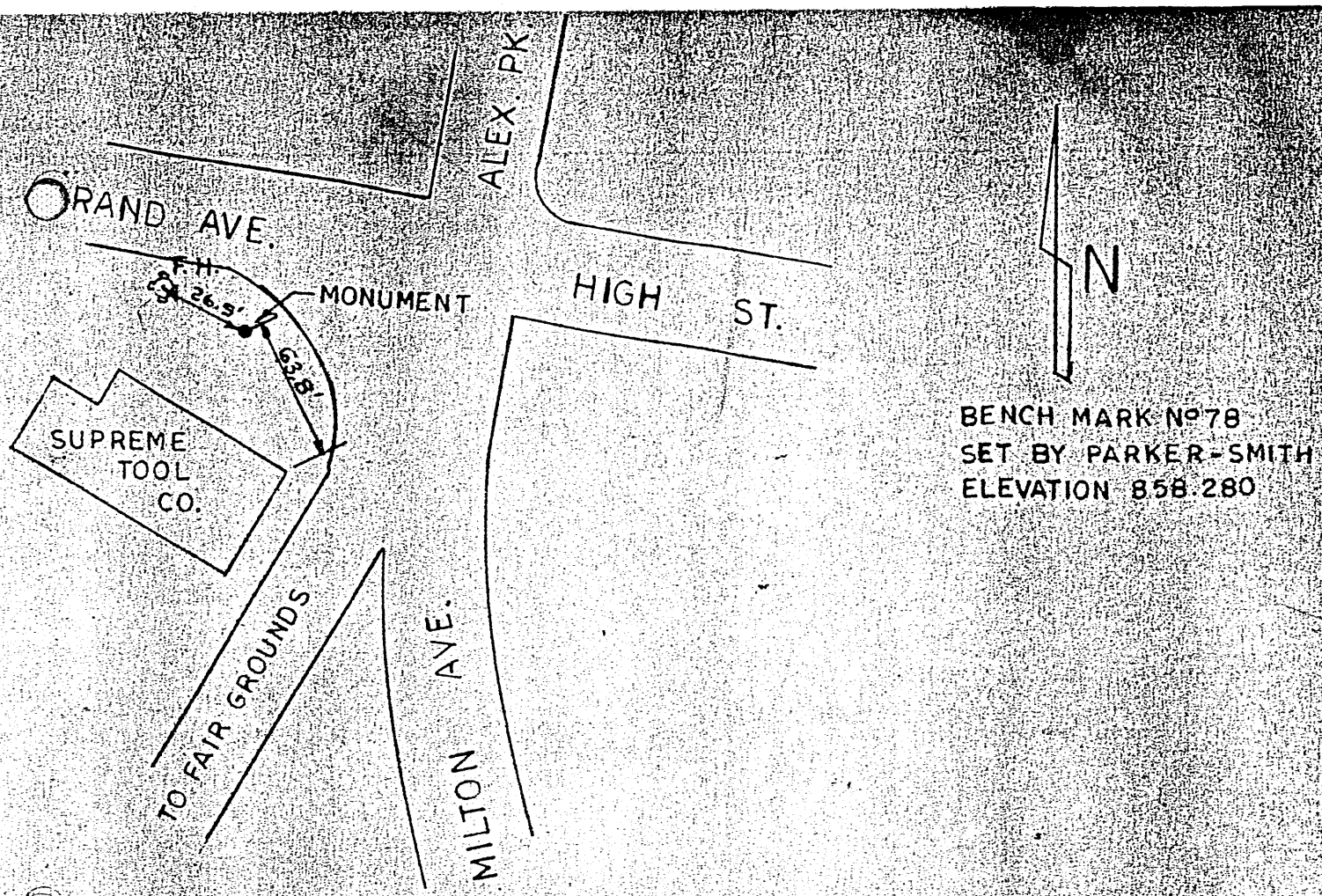

DETAIL DESCRITPION---At intersection of Alexandria Pike, Grand Avenue, High St. and Milton Avenue.---Bench mark located in Southeast corner of intersection 63.8' Northwest from Northeast corner of Supreme Tool Co. Bldg. and 26.5' Southeast from Fire Hydrant.

6/29/67

7-8-80 MERIFEE-CONRADS
CANNOT FIND

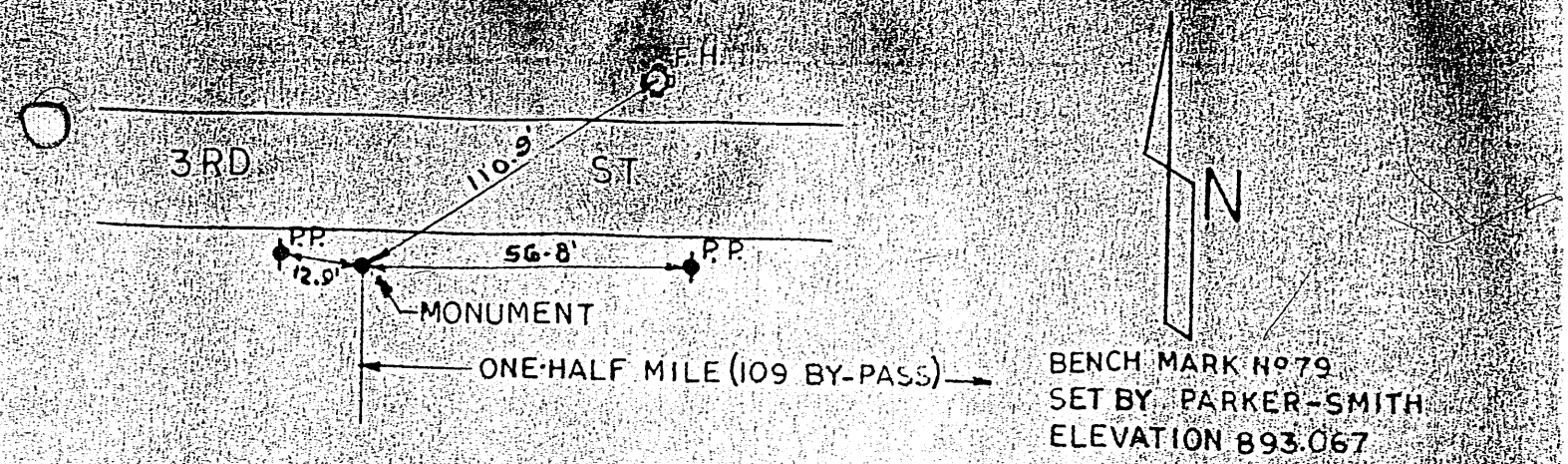

DETAIL DESCRIPTION

3rd and Pitt

Monument is located ½mile West off By-Pass on South side of 3rd opposite trailer court. Monument is 110.9' from Northeast Fire Hydrant; 56.8' from East Power pole; and 12.9' from West power pole.

12/30/59

7/16/67 relocated

CNL - 7-14-06

ROB W.

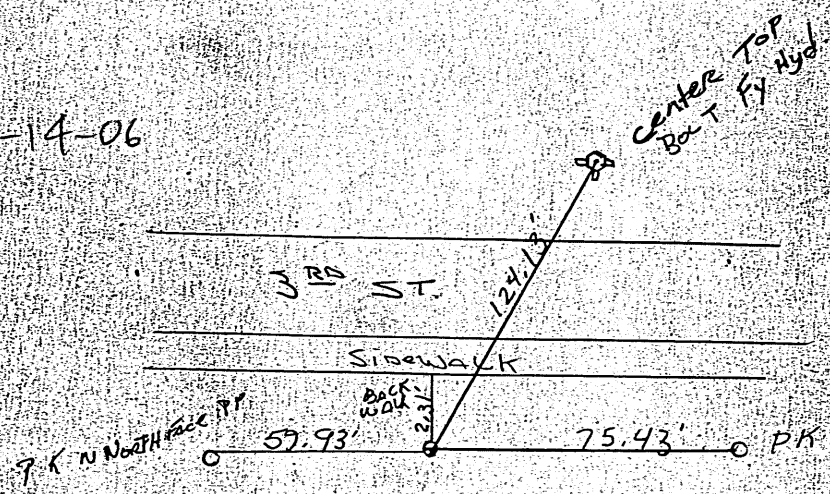

Fnd BRASS Plug N Conc

7-3-80

J. FLATFORD
B. Conrad
R. Conrad
J. Menofee.

Plug N Conc * Raised .30 Above Ground Level

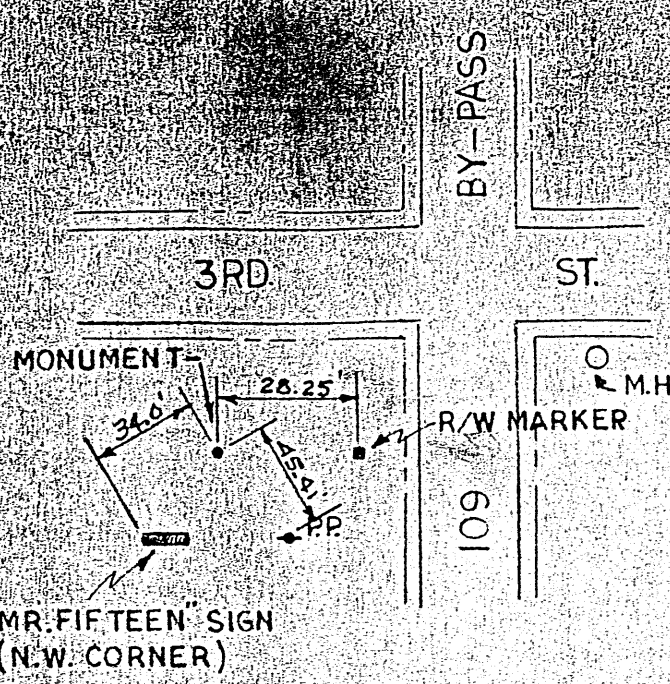

N

BENCH MARK No 80
SET BY PARKER-SMITH
ELEVATION 893.142

DETAIL DESCRIPTION---3rd Street at 109 By-Pass---Bench mark located in Southwest corner of intersection 34.0' Northeast from Northwest corner of "Mr. Fifteen" sign; 28.25' West of Hi-way marker and 45.41' Northwest of power pole in Southwest corner of intersection.

6/29/67 Removed during Construction

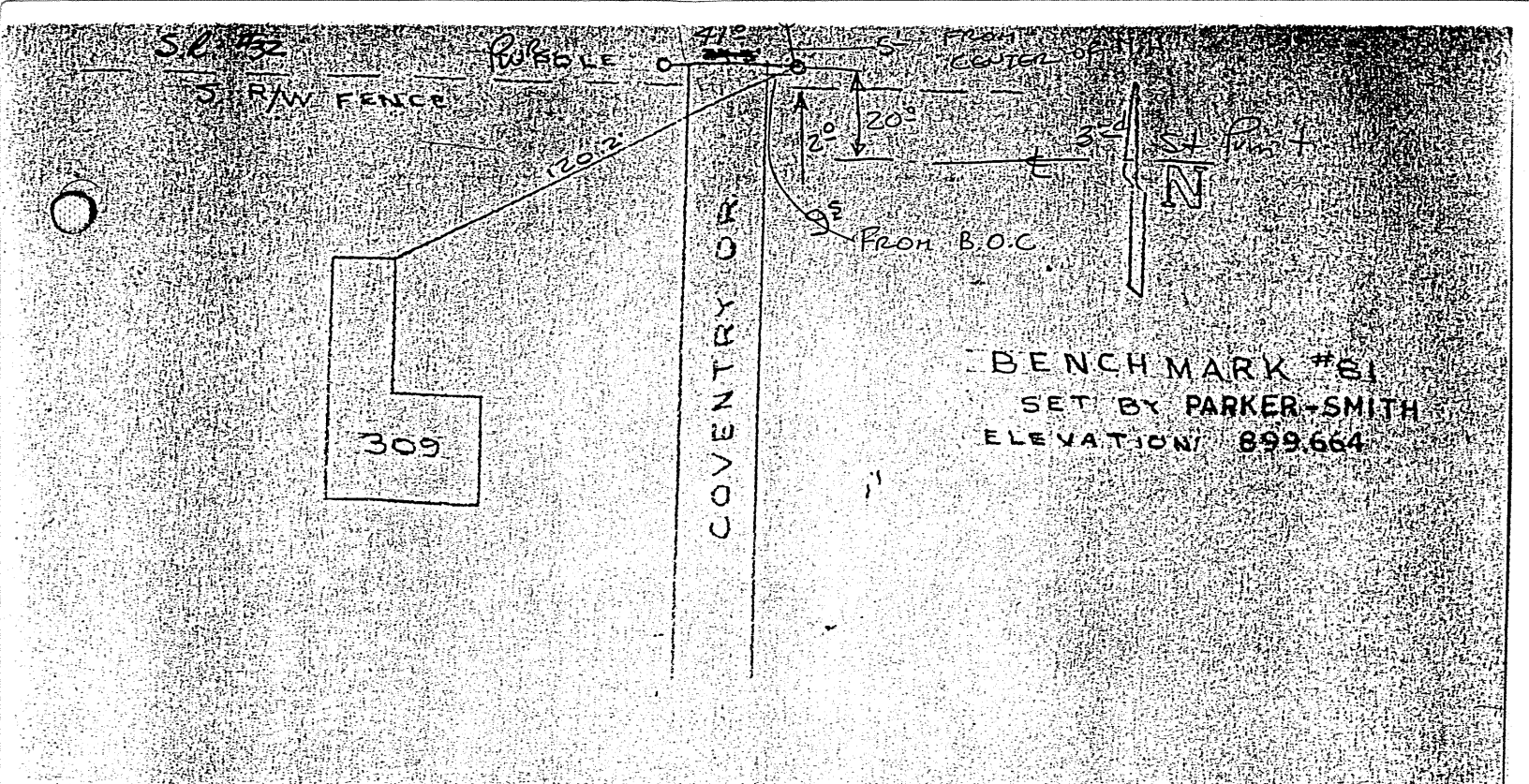

Bench Mark located on Coventry Drive at house numbered 309.

Located 6-5-67. State Highway B.M. # MAD 031

STAMPED

FND 5/28/80
SMOLL
B. CONRAD
R. CONRAD

7/14/02
FOUND - GOOD CONDITION
ROB W

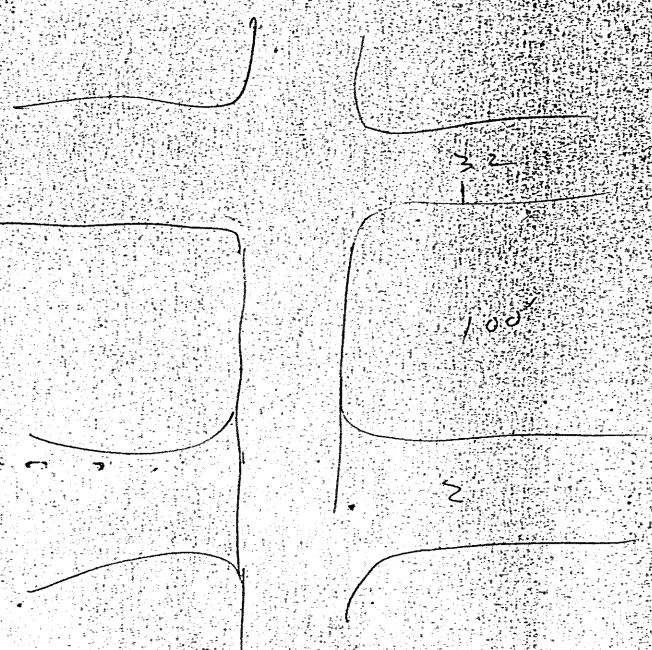



Bench Mark located on the east side of Rangeline Road at south of right-way fence of Indiana 32.

Located 6-5-67.

7-8-80 - apparently relocated; benchmark was found, however, on opposite side of Rangeline Rd.

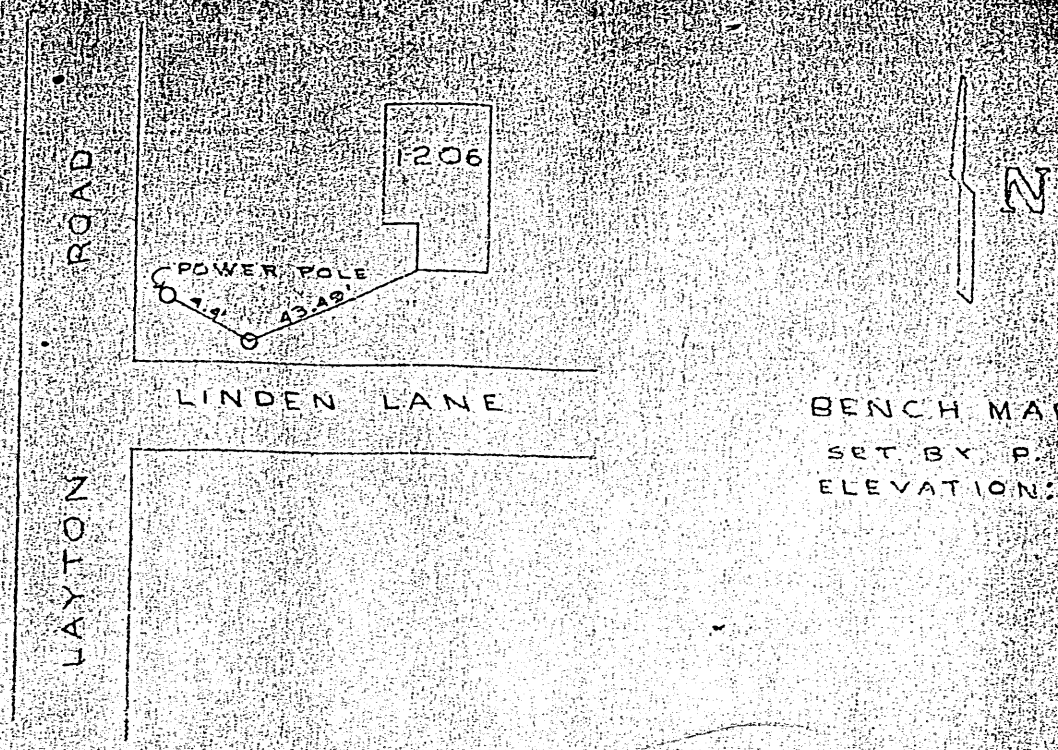

Bench Mark located at the intersection of Layton Road and Linden Lane at house numbered 1206 Linden Lane.

Located 6-7-67.

FND 7-8-80 CONRAD'S - MENIFEE
DROVE IN IRON RE-BAR

CNL- 7/21/06
ROB WOLFGANG

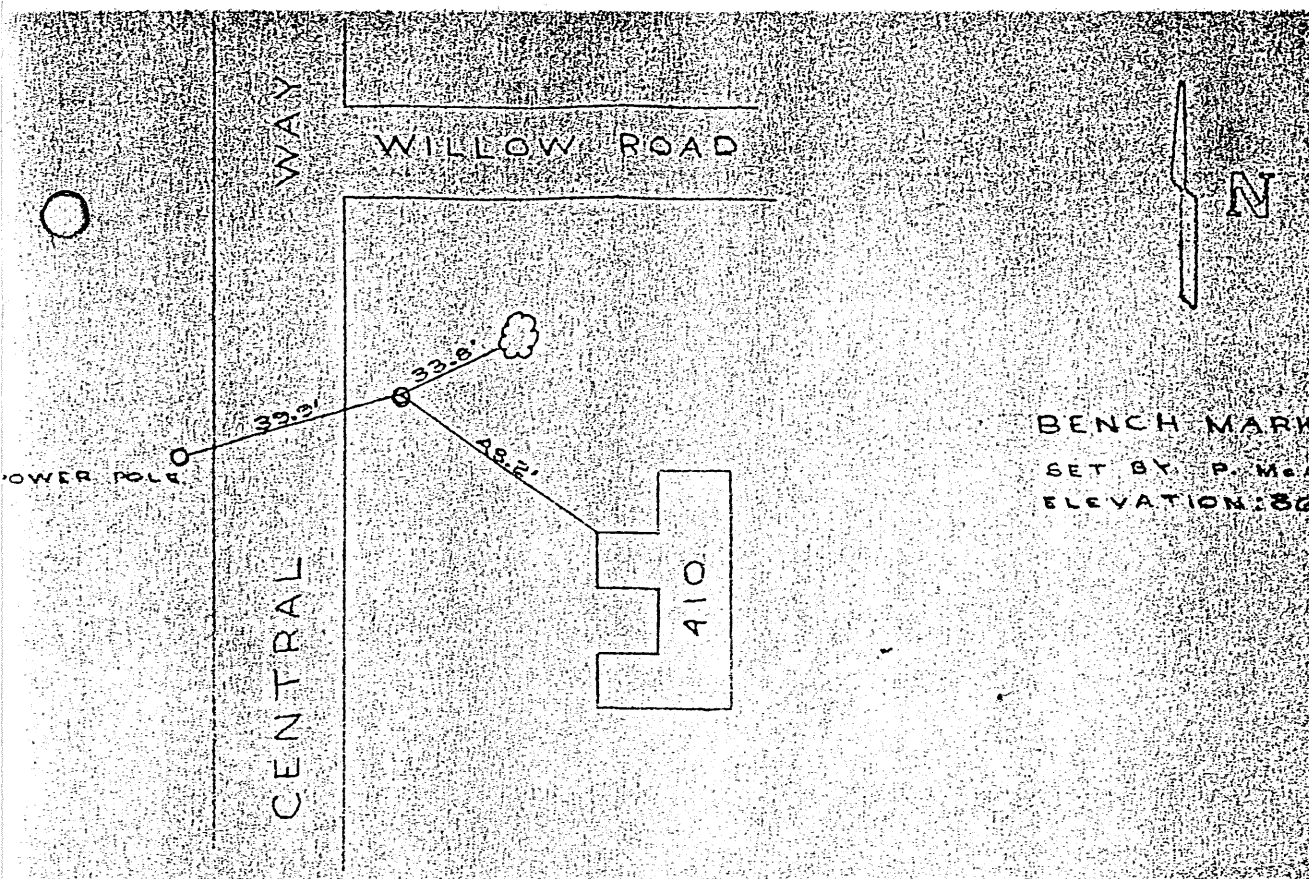

Bench Mark located at the intersection of Willow Road and Central Way at the southeast corner - House numbered 410 Central Way.

Located 6-7-67.

7-28-80
FND IN GOOD CONDITION - IRON RE-BAR
NORTH SIDE OF MONUMENT

FOUND - 7/21/06
IN GOOD CONDITION
ROB WOLFGANG



Bench Mark located at the intersection of Park Road and Manor Road on the southeast corner.

Located 6-7-67.

7-28-80 CANNOT FIND

~~FOUND 7/21/06~~
~~IN GOOD CONDITION~~
~~ROB WOLFGANG~~

FOUND - 7/21/06

IN GOOD CONDITION

ROB WOLFGANG

(MANOR RD EAST OF PARK RD IS NOW KNOWN AS MARYLAND)

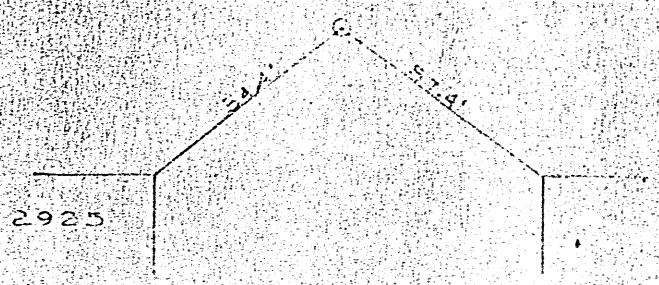

Bench Mark located on West 11th Street located in front of house numbered 2925 West 11th Street.

Located 6-7-67.

CNL - 7/21/06

ROB WOLFGANG

(EITHER NO LONGER THERE

OR

IS BURIED DEEP IN YARD)



DETAIL DESCRIPTION

10th and Raible

Monument is on West side of Raible Avenue in front of first house North of gravel road. Monument is located 33' from Northeast Power pole; 16.5' from East Section Pin; and 108.6' from southeast power pole.

12/30/59

7/1/67 relocated

7-1-81 Cannot find
References no good

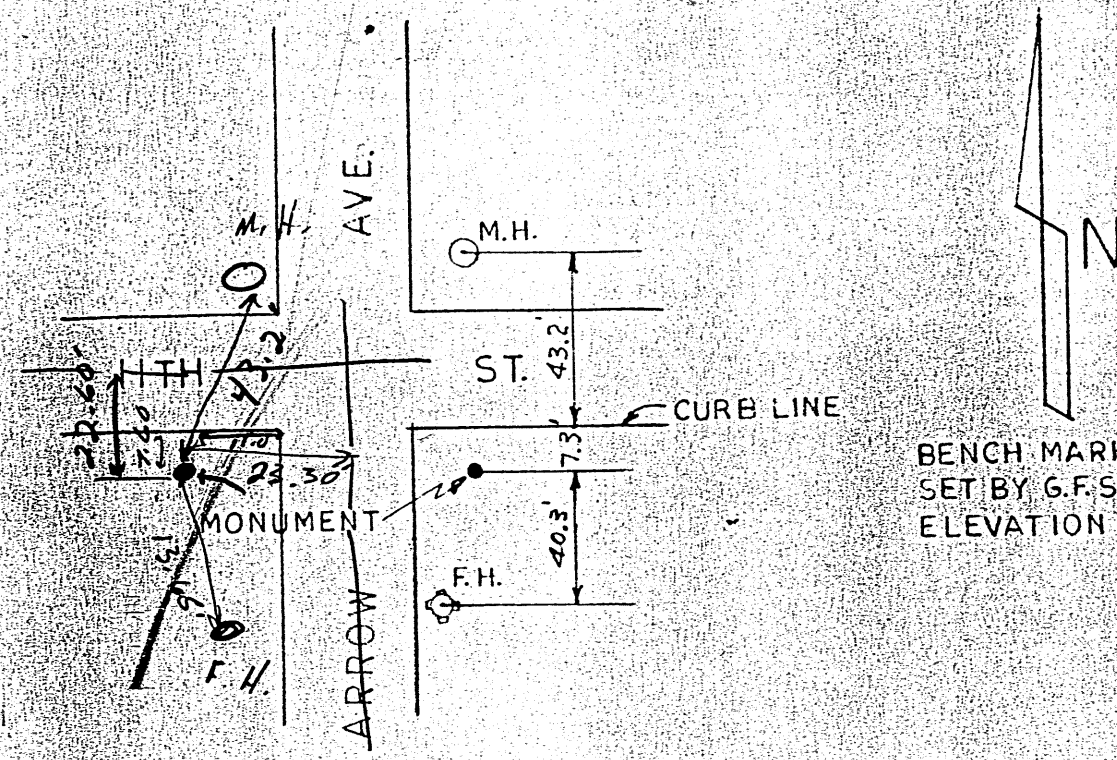

BENCH MARK No 88
SET BY G.F. SHAW
ELEVATION 873.799

DETAIL DESCRIPTION

11th and Arrow Avenue

Monument is located on Southwest corner of 11th and Arrow, 43.2' South of manhole and 40.3' North of Fire Hydrant and 7.3' South of face of curb.

12/30/67

7/1/67 relocated

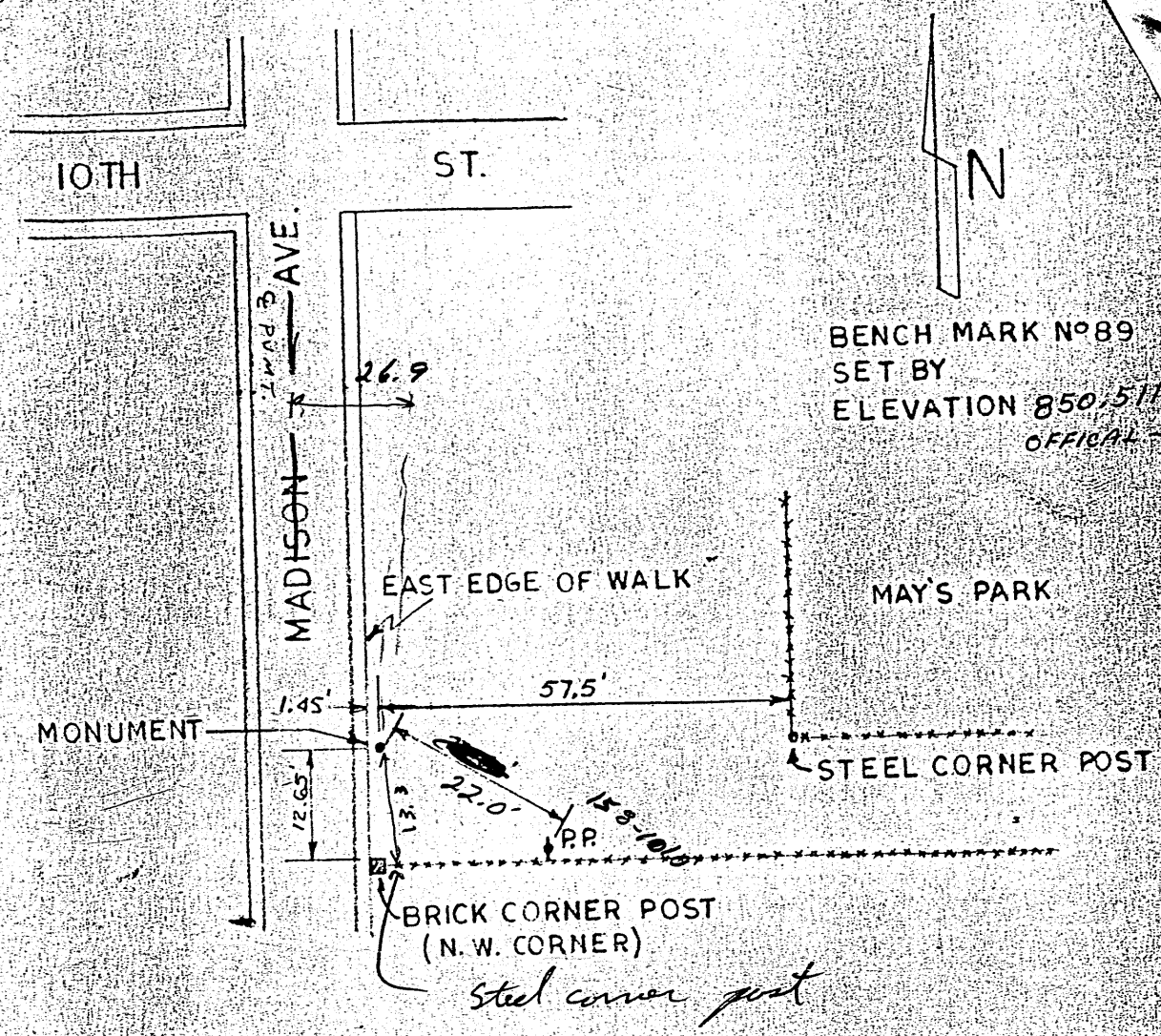

DETAIL DESCRIPTION---Madison Avenue at 10th Street---Bench mark located South of 10th Street on East side of Madison Avenue; 1.45' East from East edge of sidewalk; 23.68' Northwest from power pole at fence line; 12.65' North from Northwest corner of brick fence corner post and 57.5' West from steel corner post.

6-30-81 B. Conrad
R. Conrad

Fair condition
Iron Re-bar

7/5/67

CNL - 7/21/06
ROB WOLFGANG

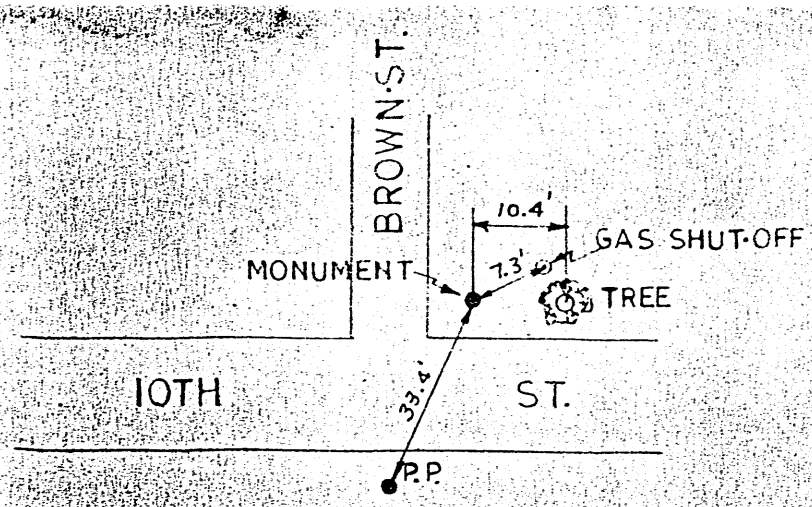

BENCH MARK No 90
SET BY G. F. SHAW
ELEVATION 869.275

DETAIL DESCRIPTION

10th and Brown

Monument us on Northeast corner of 10th and Brown, with residential houses on South side of 10th Street. Monument is 7.3' from East Gas shutoff; 10.4' from East tree; and 33.4' from Southwest Power pole.

R. CONRAD
B. CONRAD

6-30-81
Good condition
Iron Re-bar

12/30/59

7/1/67 relocated

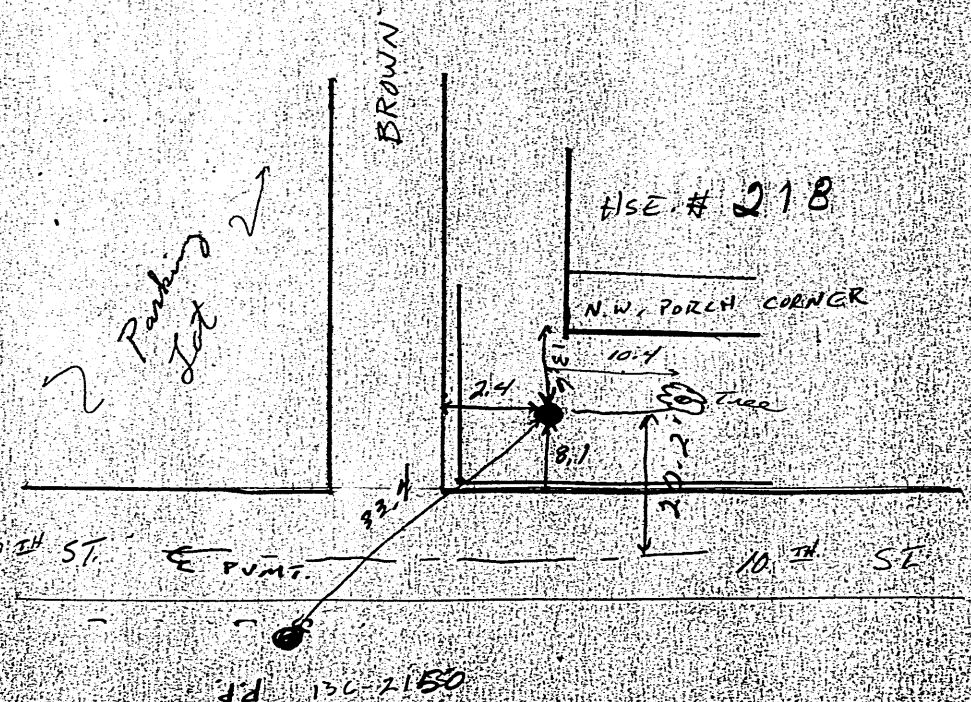

FOUND- 7/21/06
Good Condition
RUTS WOLFGANG

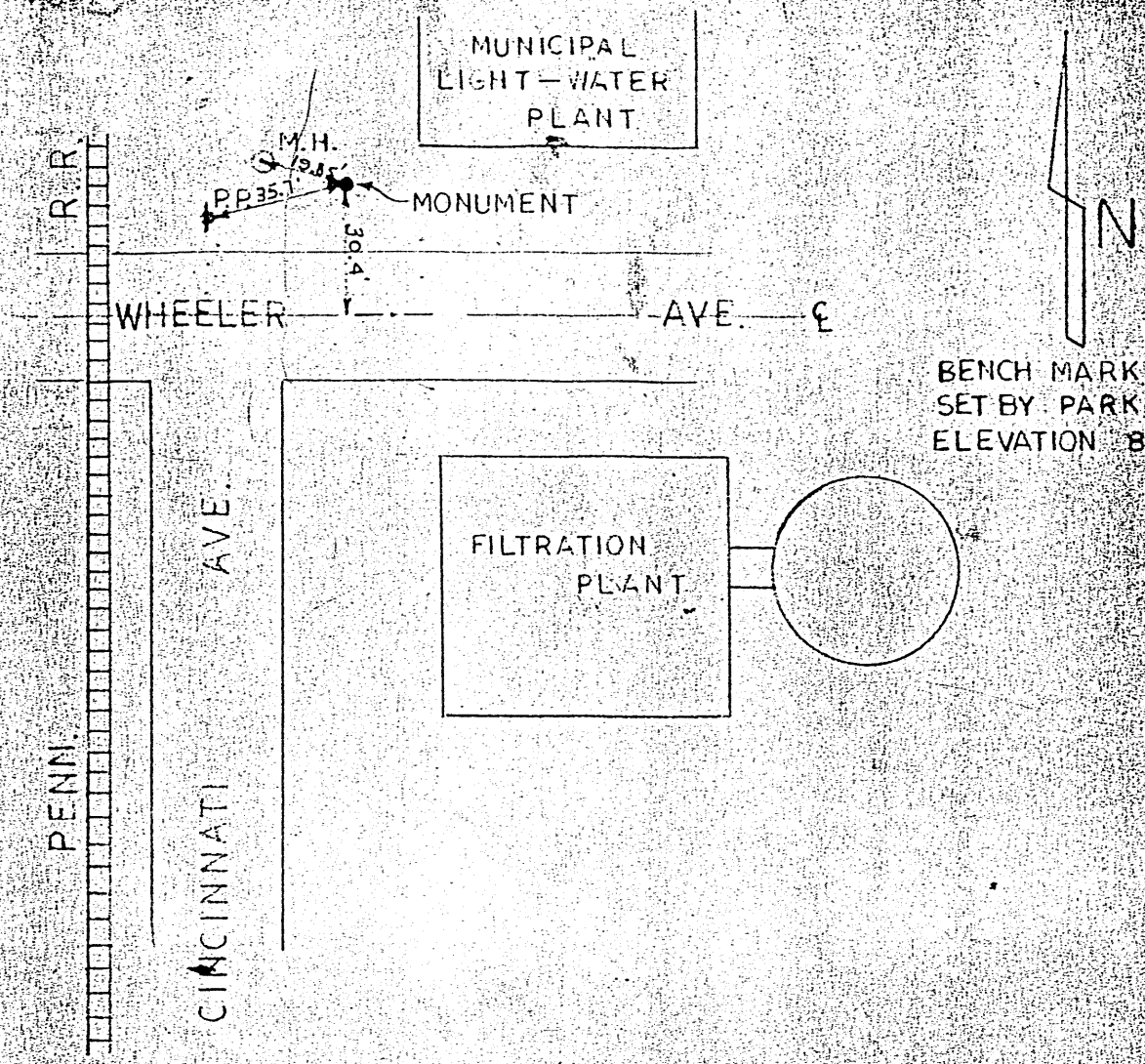

DETAIL DESCRIPTION

Bench Mark located intersection of Wheeler Ave. and Cincinnati Ave.

Monument located 19.85' S.E. from manhole; 35.7' N.E. from West power pole and 30.4' S. from centerline of Wheeler Ave.

7-1-81

Date: 8-10-67

Cannot find References not good & streets have changed

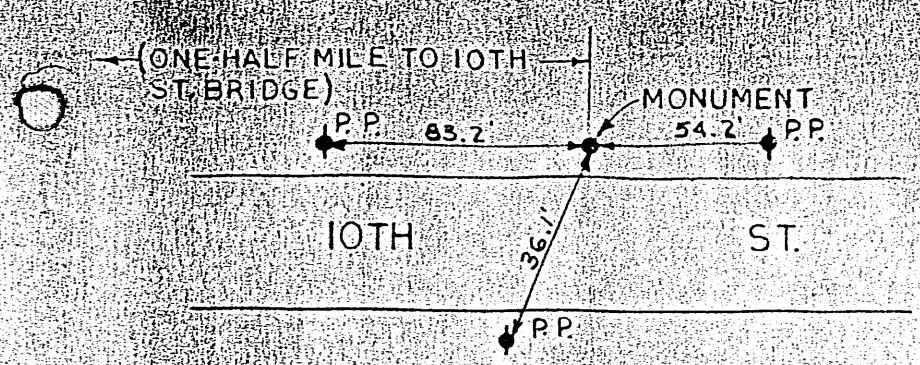

BENCH MARK Nº92
SET BY G F SHAW
ELEVATION 884.052

DETAIL DESCRIPTION

10th and Pitt (top of Hill)

Monument is on North side of 10th Street, on top of hill one-half mile East of 10th St. Bridge. Monument is 54.2' from East power pole; 83.2' from West Power pole; and 36.1' from South Power pole.

12/30/59

7/1/67 Relocated

7-28-80 CONRAD'S - MENIFEE
FND - GOOD CONDITION DROVE IN
IRON RE-BAR

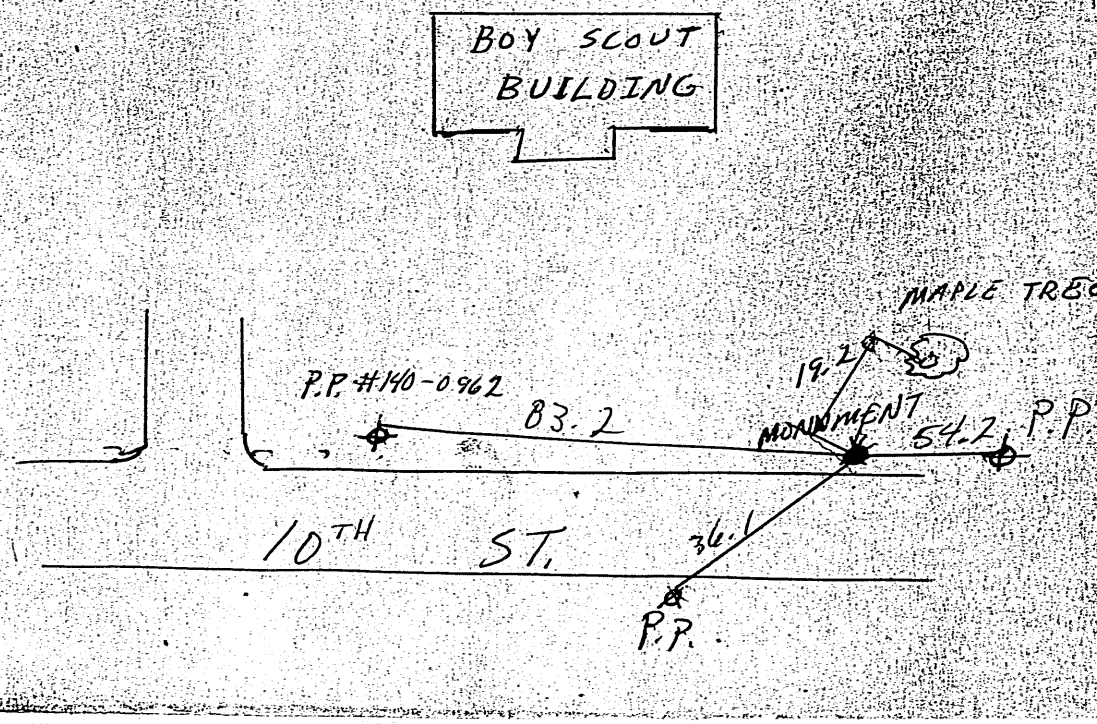

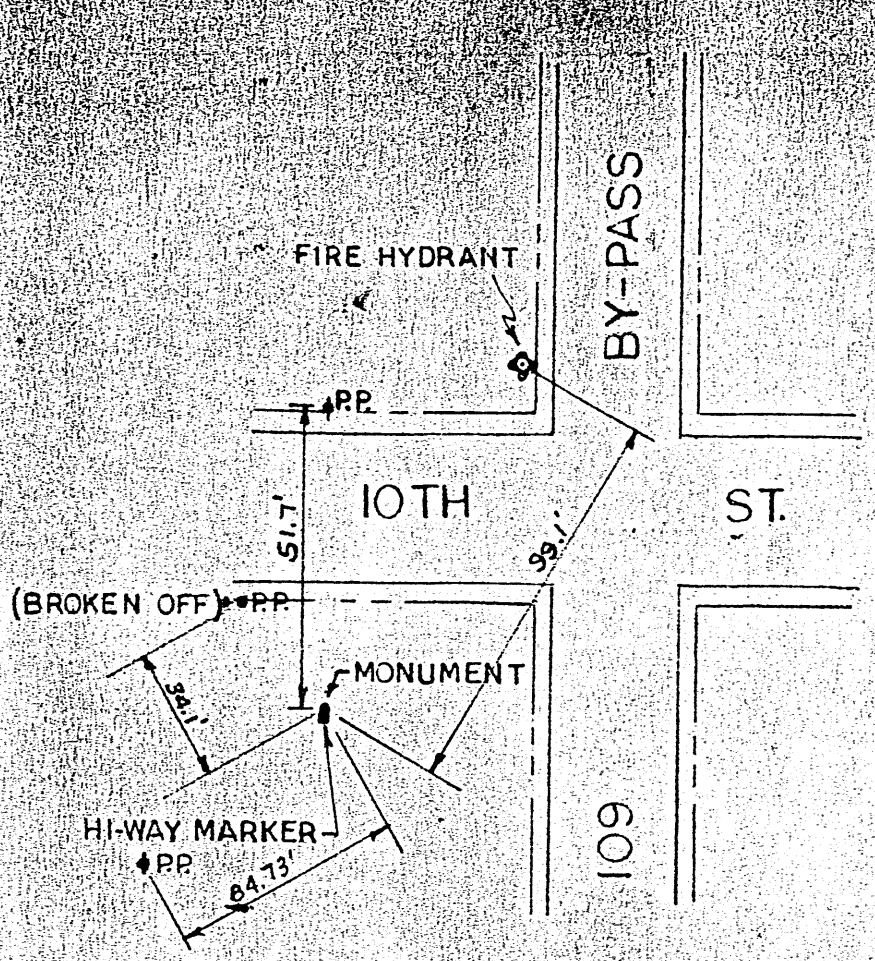

DETAIL DESCRIPTION---10th Street at 109 By-Pass (Near Hi-way marker)---Bench mark located in Southwest corner of intersection 51.7' South of power pole(on North side of 10th Street); 99.1' Southwest from Fire Hydrant in Northwest corner of intersection; 84.73' Northeast from power pole in Southwest corner of intersection and 34.1' Southeast from broken power pole at South edge of 10th Street.

6/29/67

FOUND - 7/14/06
GOOD CONDITION
5" Below Surface
OF NATURAL GROUND

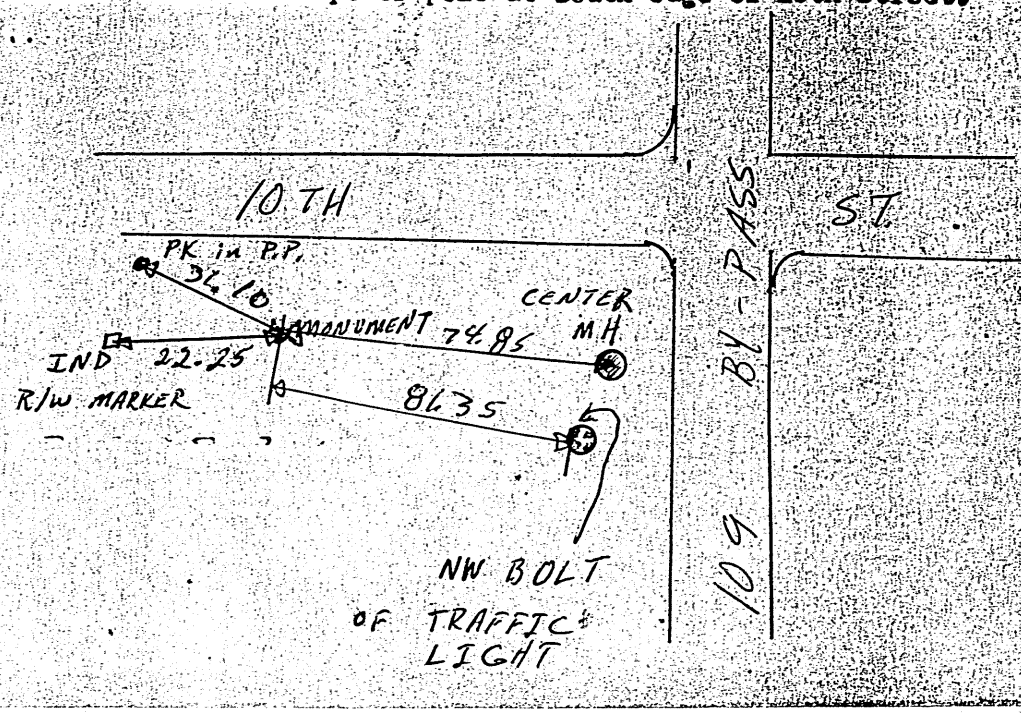

Job # 935022 cont.
Bench Circuit

TBM #1	2.80	907.42		904.62
TBM #2 & TP	7.59	909.28	5.73	901.69
TBM #3			6.54	902.74
TP ⊙	4.84	906.16	7.96	901.32
TBM #1			1.55	904.61

70°
Sunny

SDS
PGS
4/30/93

PK NAIL SET IN E. SIDE OF PWP LOCATED 30' ± NORTH OF E 10th St AT ± W prop. of 10th St. School

RR spike in conc. at EE of 10th St & Ringline RD.

PK Nail in Pwp South side AT ± Wedge of Lot 40, S of 10th St.

checks 0.01 low

~~West Side~~

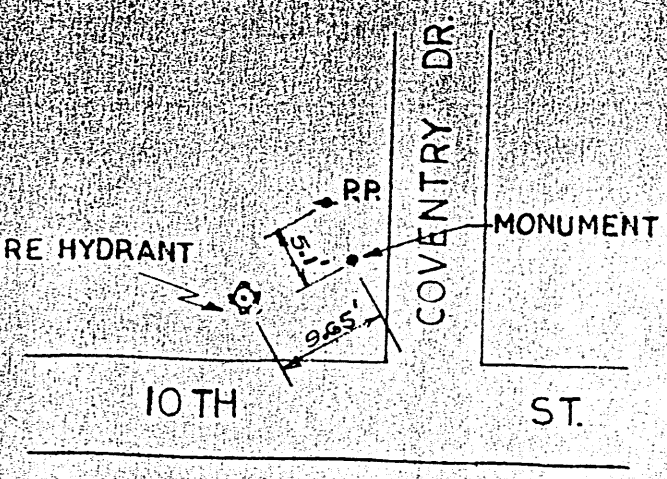

BENCH MARK No 94
SET BY PARKER-SMITH
ELEVATION 898.996

DETAIL DESCRIPTION---10th Street at Coventry Drive---Bench mark located in Northwest corner of intersection; 9.65' Northeast from Fire Hydrant; and 5.1' South east from power pole.

7-28-80

6/30/67 FND IN GOOD CONDITION, IRON REBAR SOUTH SIDE OF MONUMENT

FOUND- 7/14/06 IN GOOD CONDITION ROB W.

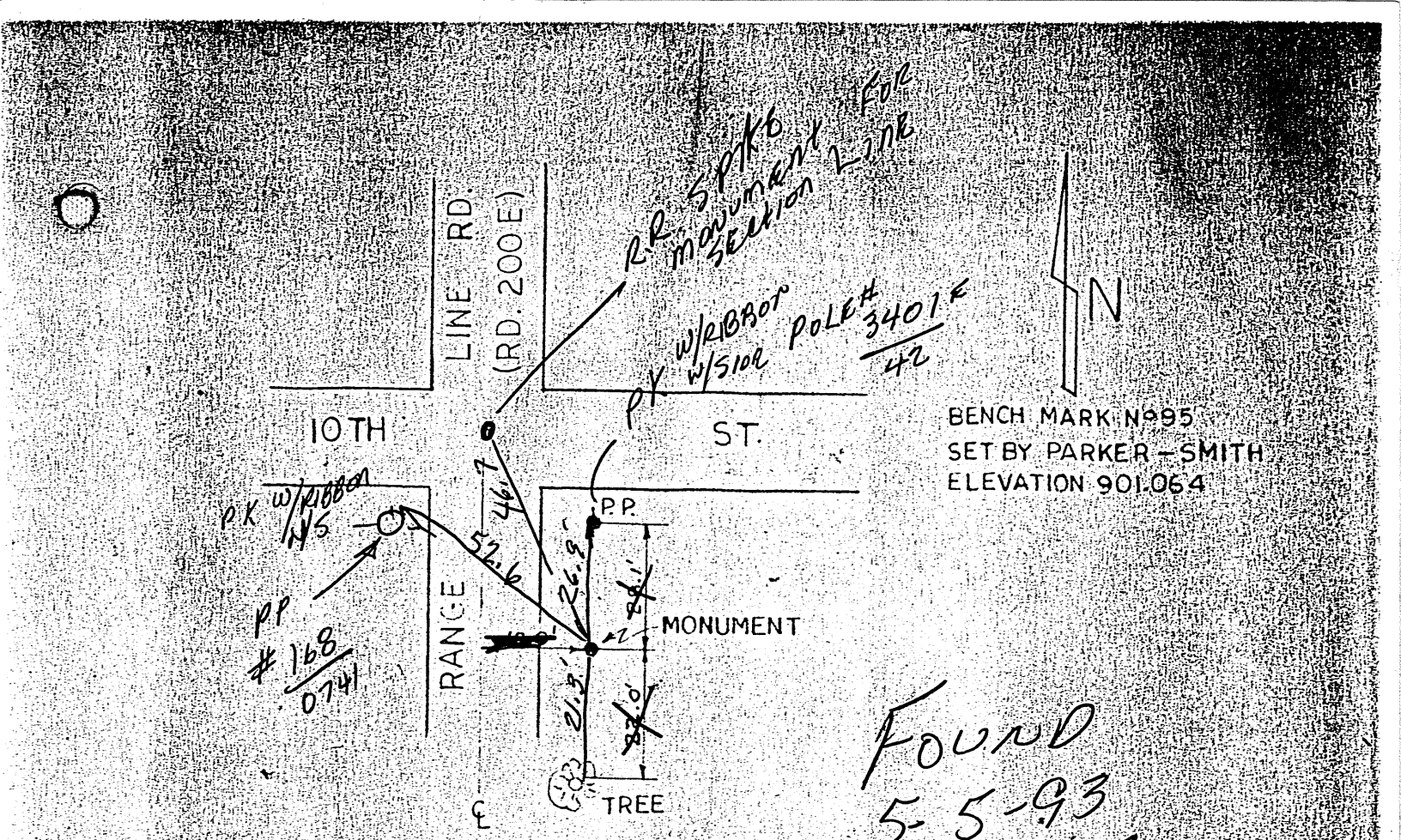

FOUND
5-5-93
9.7 ; C.A.

DETAIL DESCRIPTION

Bench Mark at intersection of 10th Street and Range Line Road (Rd. #200E)

18.0' East from centerline of Range Line Road; 28.1' South from power pole in S.E. corner and 22.0' North from tree.

Date: 8-11-67 ~~7-28-80~~ ~~MENIFEE - CONRAD'S~~

~~CANNOT FIND~~

FOUND - 7/14/06 IN.

GOOD CONDITION

ROB W

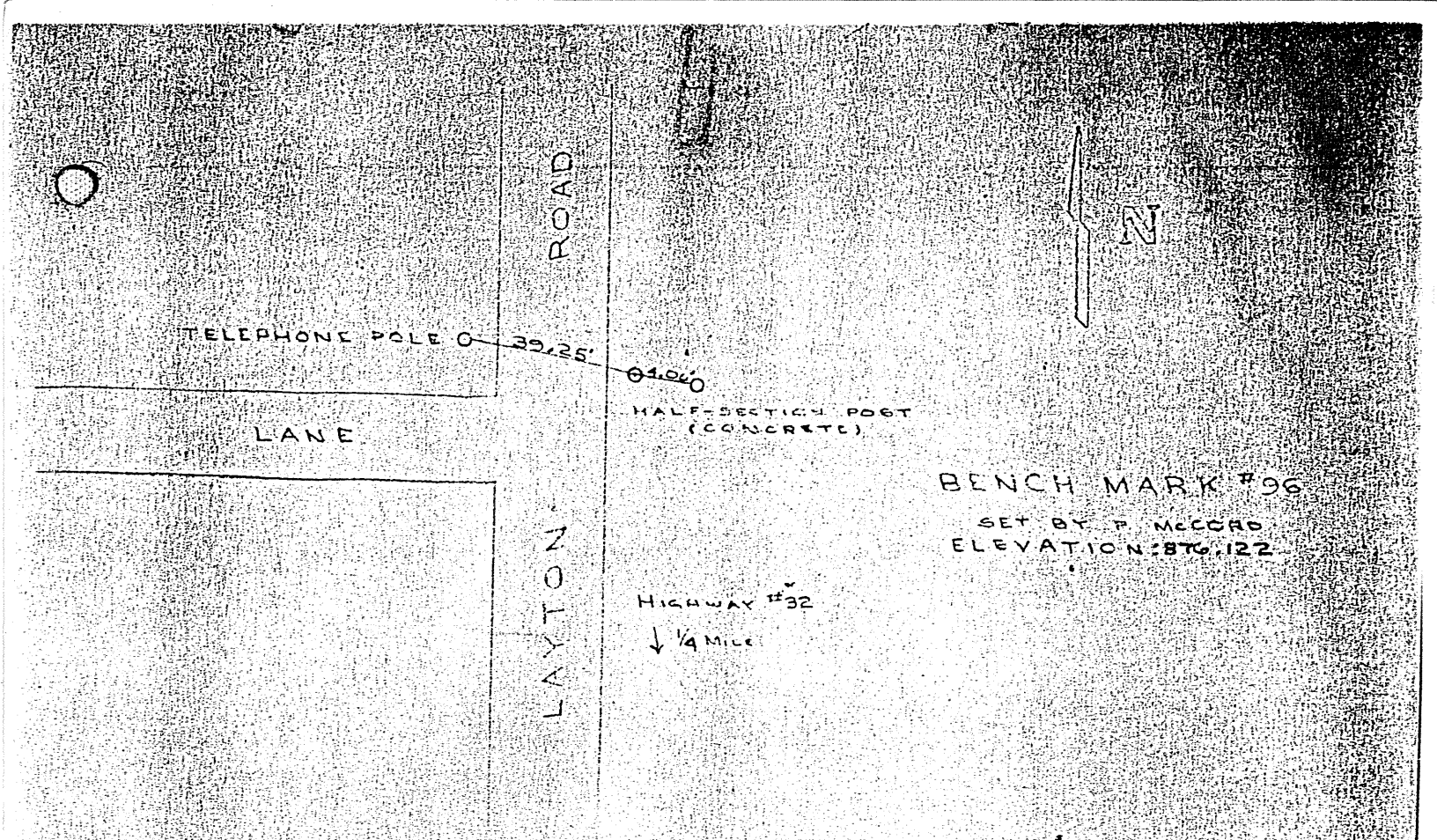

Bench Mark located on Layton Road and a lane at the half-section post.

Located 6-7-67.

CNL- 1/21/06

ROB WOLFGANG

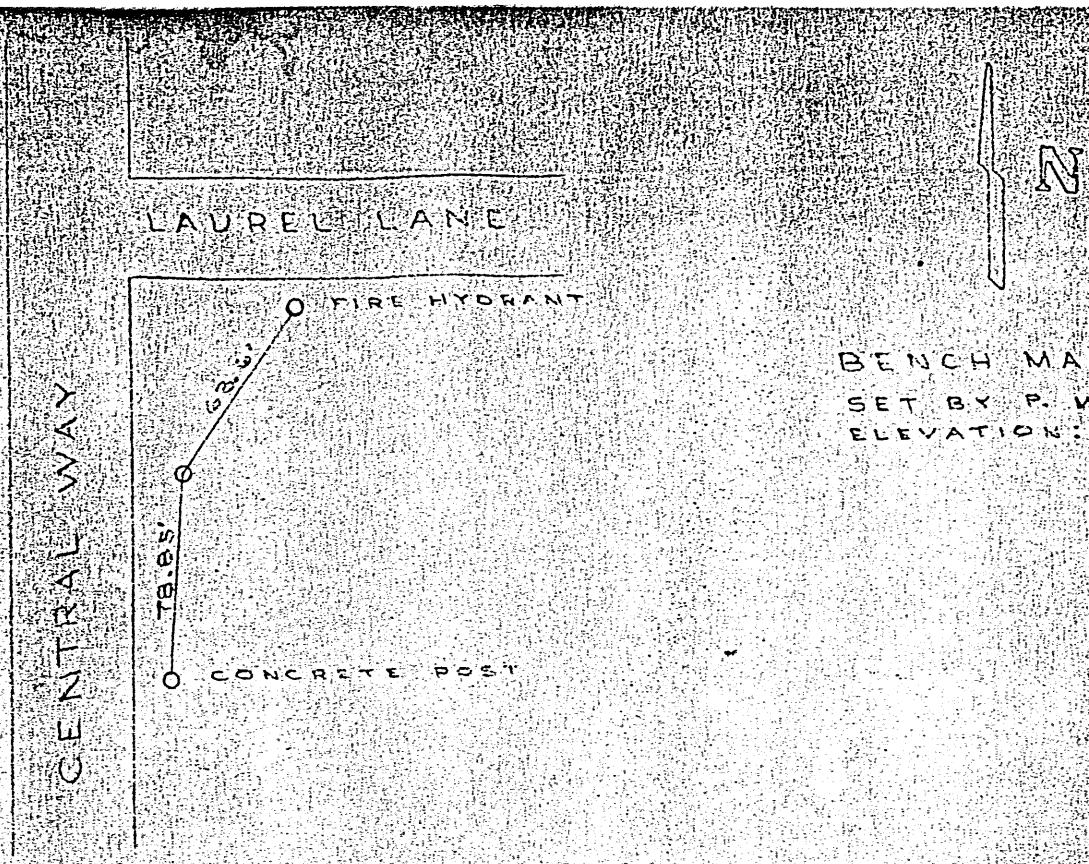

Bench Mark located at the intersection of Laurel Lane and Central Way at the southeast corner.

New house at location with driveway approximately where B.M. should be. Unable to locate 6-7-67.

7-28-80 CANNOT FIND

CNL- 7/21/06

NEW DRIVEWAY

ROB WOLFGANG



Bench Mark located at the intersection of Park Road and West 18th Street at the southeast corner.

Located 6-7-67.

7-28-80 CANNOT FIND

CNL - 7/21/06

ROB WOLFGANG

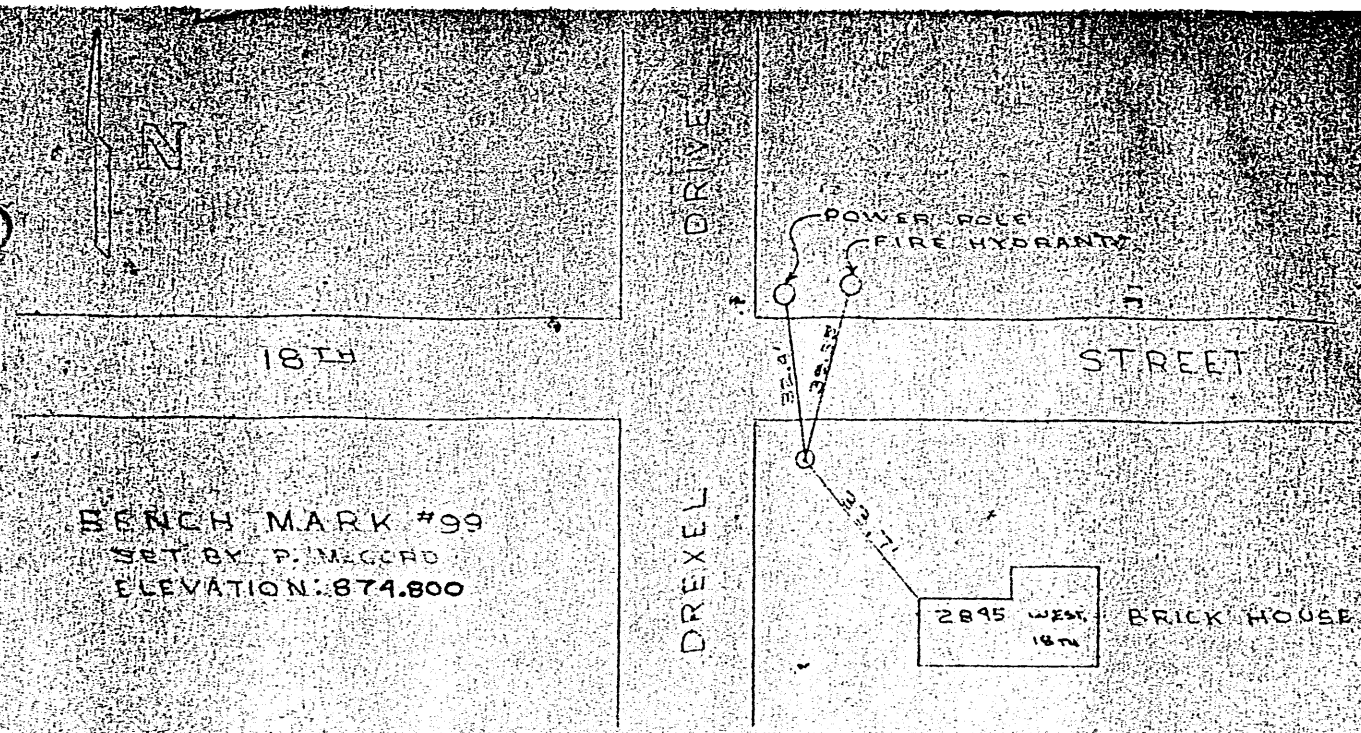

Bench Mark located at the intersection of Drexel Drive and West 18th Street on the southeast corner.

Located 6-7-67.

7-28-80 CANNOT FIND

CNL- 7/21/06
ROB WOLFGANG