SEC. 26, TWP. 20N, R. 6E.

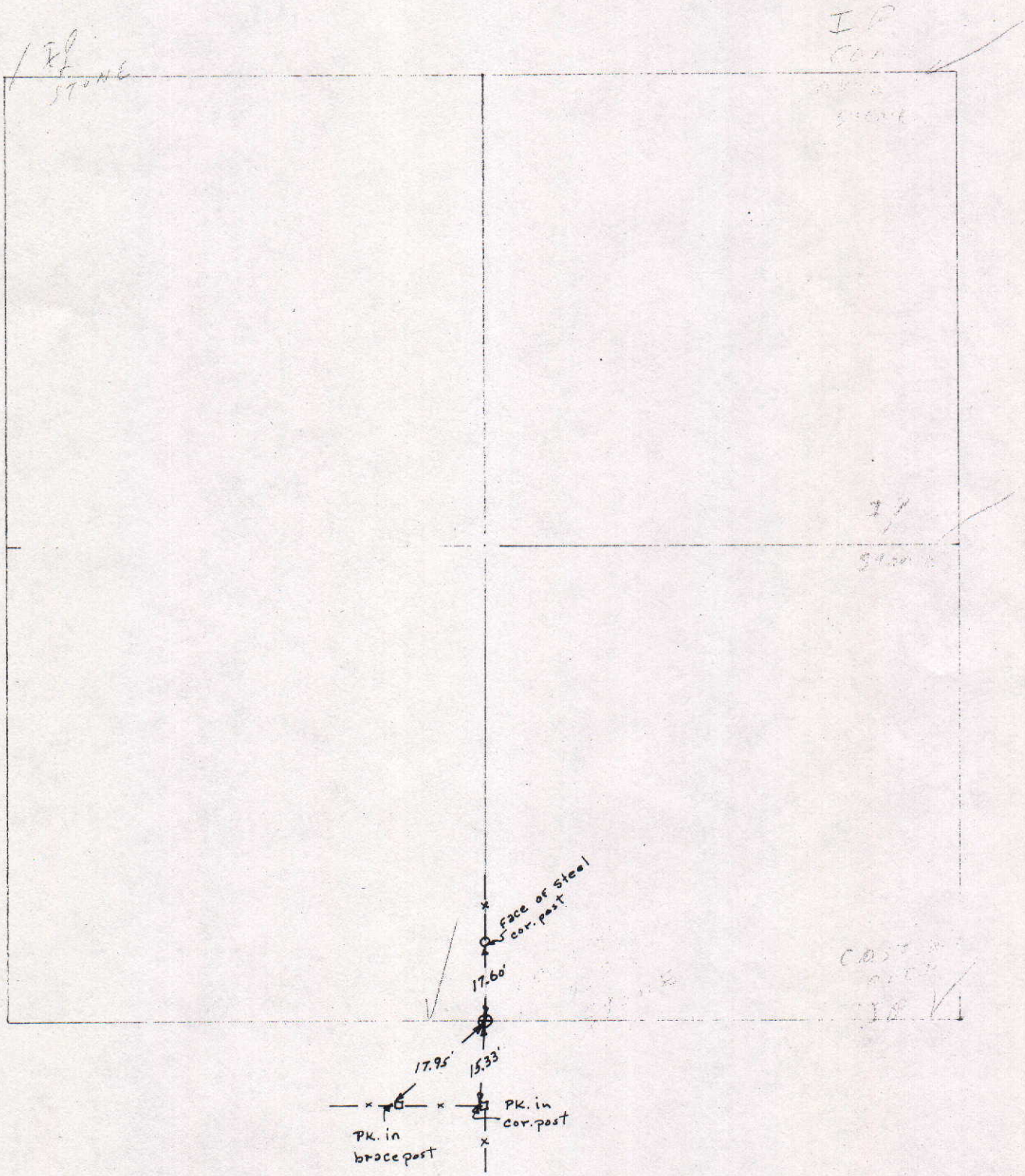

COUNTY SURVEYOR'S - SECTION CORNER TIES

SECTION	TOWNSHIP	RANGE	BOOK	PAGE	ELEVATION	UC ZONE STATE PLANE COORD		LATITUDE	LONGITUDE
26	20N	6E	13	13A		X=	Y=		

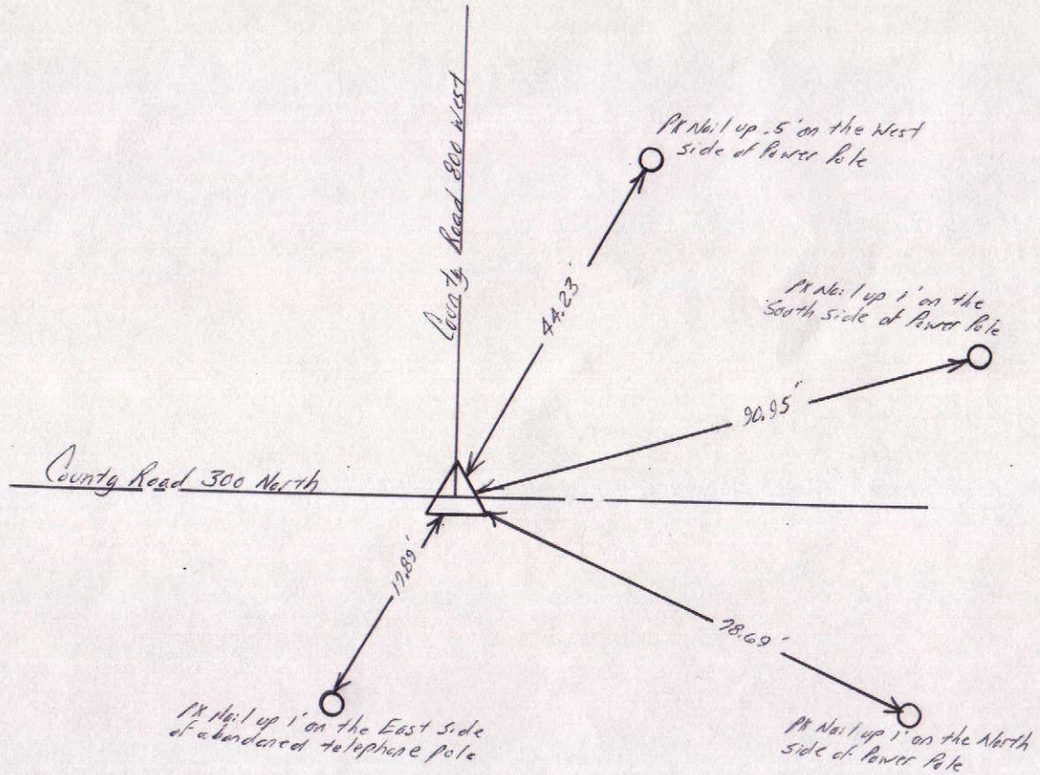

NORTH

Tied by: LP: BAN Date: 9/13/95

Drawn by: BAN Date: 11/27/95

Checked by: _____ Date: _____

DESCRIPTION OF MONUMENT

1/2" Iron Pipe flush with surface of asphalt Road

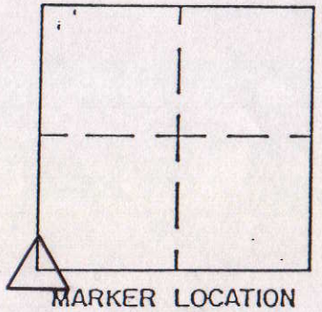

MARKER LOCATION

Approved: _____ Date: _____

COUNTY SURVEYOR

COUNTY SURVEYOR'S - SECTION CORNER TIES

SECTION	TOWNSHIP	RANGE	BOOK	PAGE	ELEVATION	UC ZONE STATE PLANE COORD		LATITUDE	LONGITUDE
26	20N	6E	13	13B		X=	Y=		

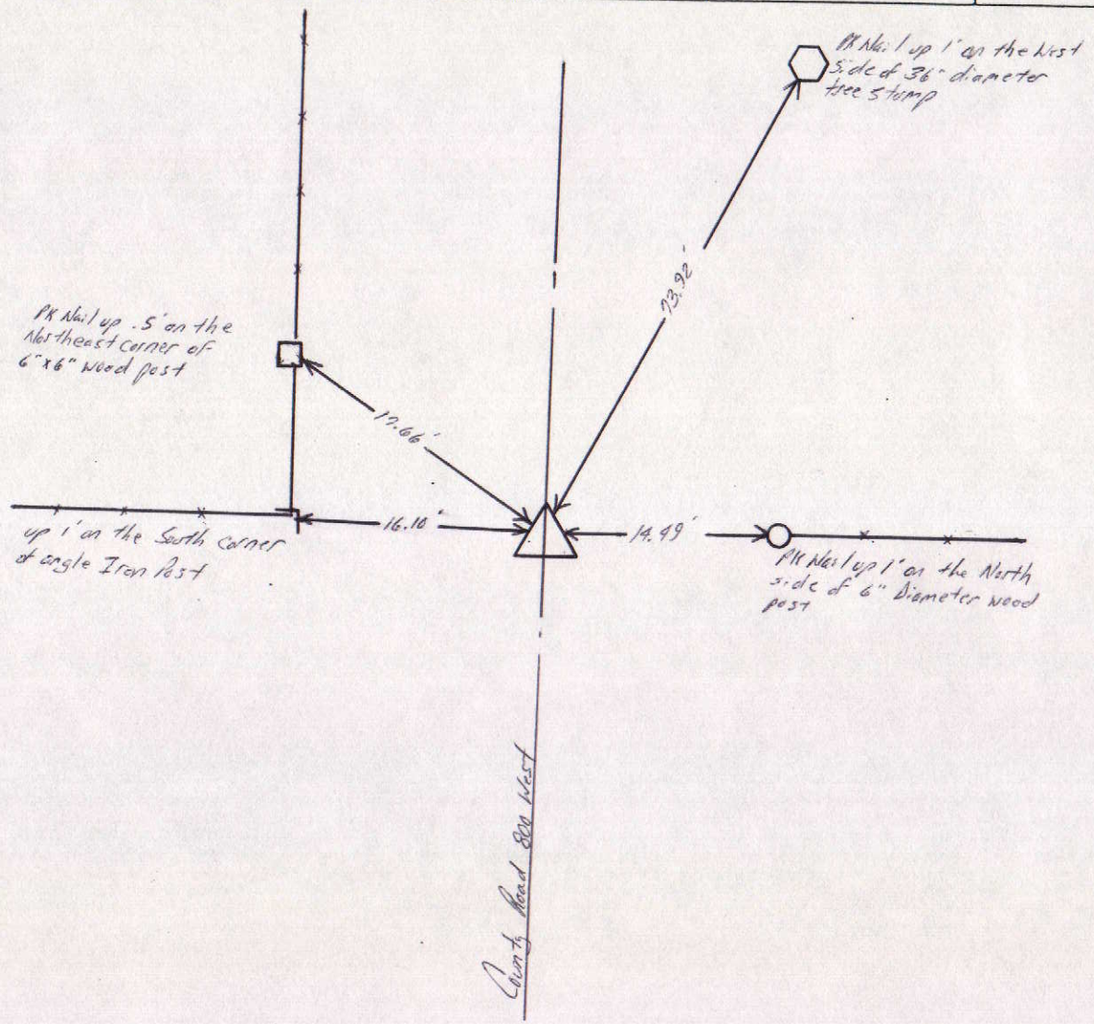

NORTH

Tied by: LP: BAN Date: 9/13/95

Drawn by: BAN Date: 11/27/95

Checked by: _____ Date: _____

DESCRIPTION OF MONUMENT

Chiseled "x" in stone .3' below surface of asphalt Road

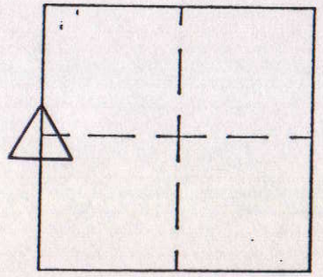

MARKER LOCATION

Approved: _____ Date: _____

COUNTY SURVEYOR

COUNTY SURVEYOR'S - SECTION CORNER TIES

SECTION	TOWNSHIP	RANGE	BOOK	PAGE	ELEVATION	UC ZONE STATE PLANE COORD		LATITUDE	LONGITUDE
26	20N	6E	13	16B		X=	Y=		

NORTH

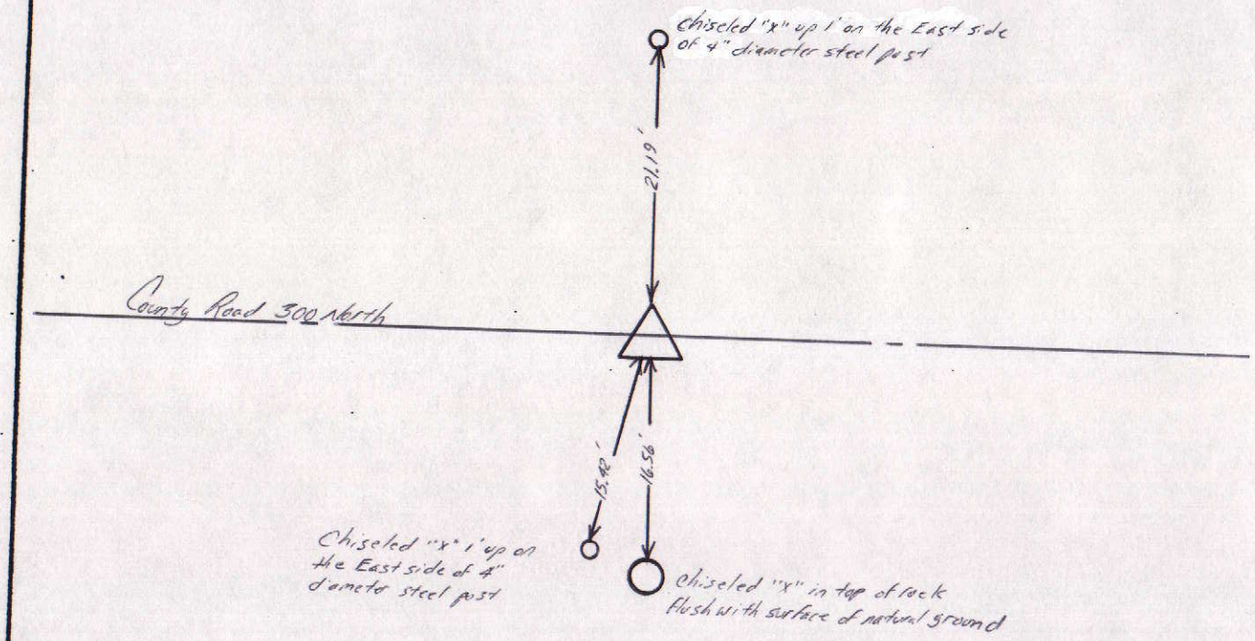

Tied by: LP:BAN Date: 9/19/95

Drawn by: BAN Date: 12/13/95

Checked by: _____ Date: _____

DESCRIPTION OF MONUMENT

Chiseled "x" in stone .5' below round casting flush with surface of asphalt Road

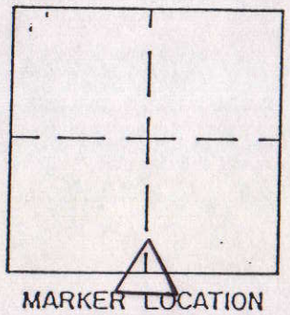

MARKER LOCATION

Approved: _____ Date: _____

COUNTY SURVEYOR