# SEC. 34, TWP. 20N, R.6E.



# COUNTY SURVEYOR'S - SECTION CORNER TIES

| SECTION | TOWNSHIP | RANGE | BOOK | PAGE | ELEVATION | UC ZONE STATE PLANE COORD | | LATITUDE | LONGITUDE |
|---|---|---|---|---|---|---|---|---|---|
| 34 | 20N | 6E | 13 | 78 | | X= | Y= | | |

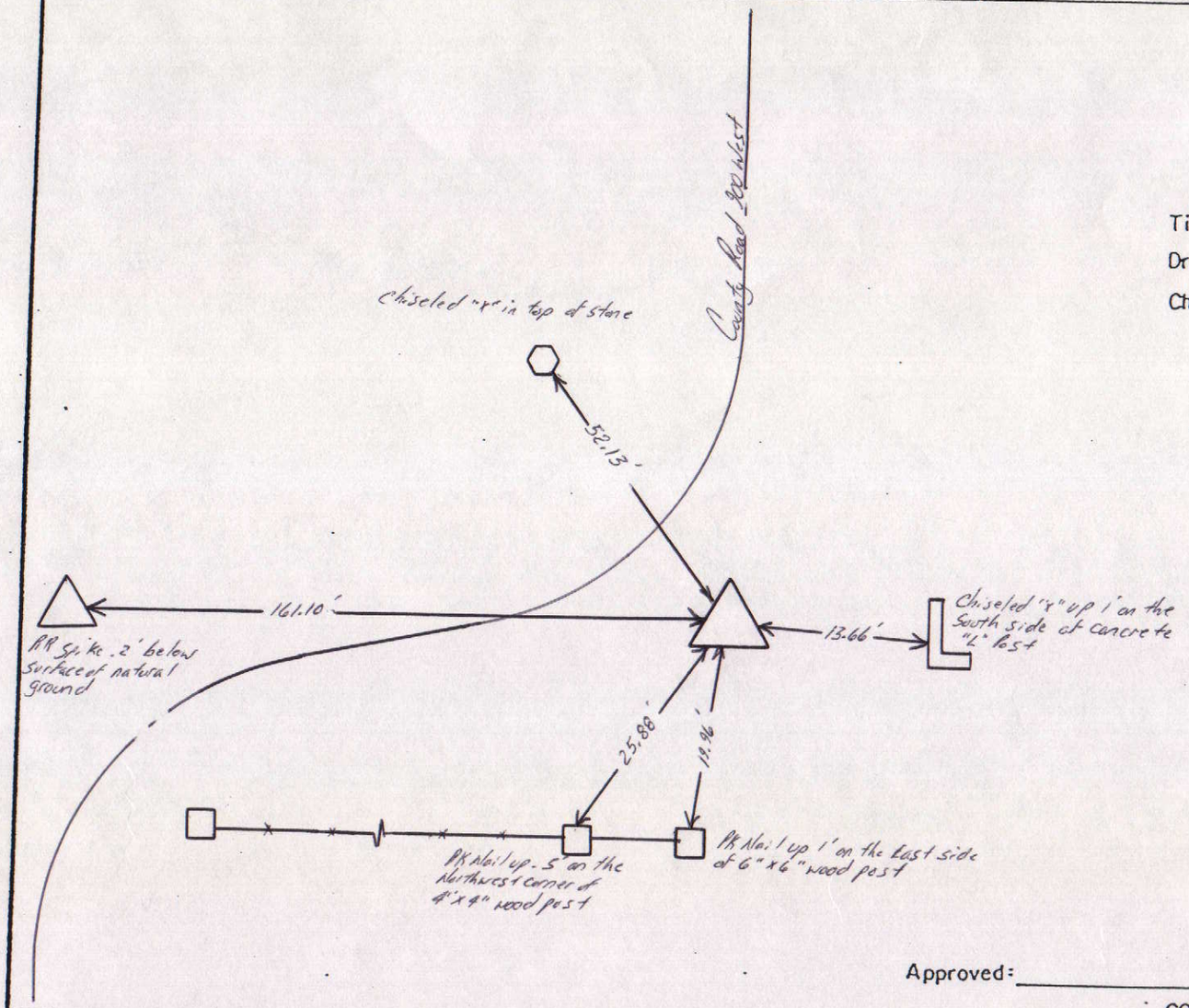


NORTH

Tied by: LP:BAN Date: 9/12/95

Drawn by: BAN Date: 10/30/95

Checked by: _____ Date: _____

**DESCRIPTION OF MONUMENT**

Chiseled "x" in top of stone .2' below surface of natural ground

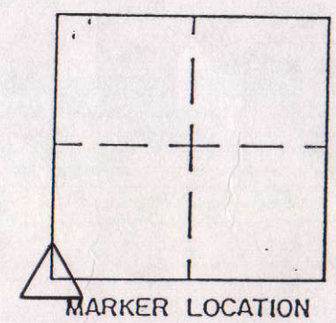

MARKER LOCATION

Approved: _____ Date: _____

COUNTY SURVEYOR