SEC. 23, TWP. 20N, R. 7E.

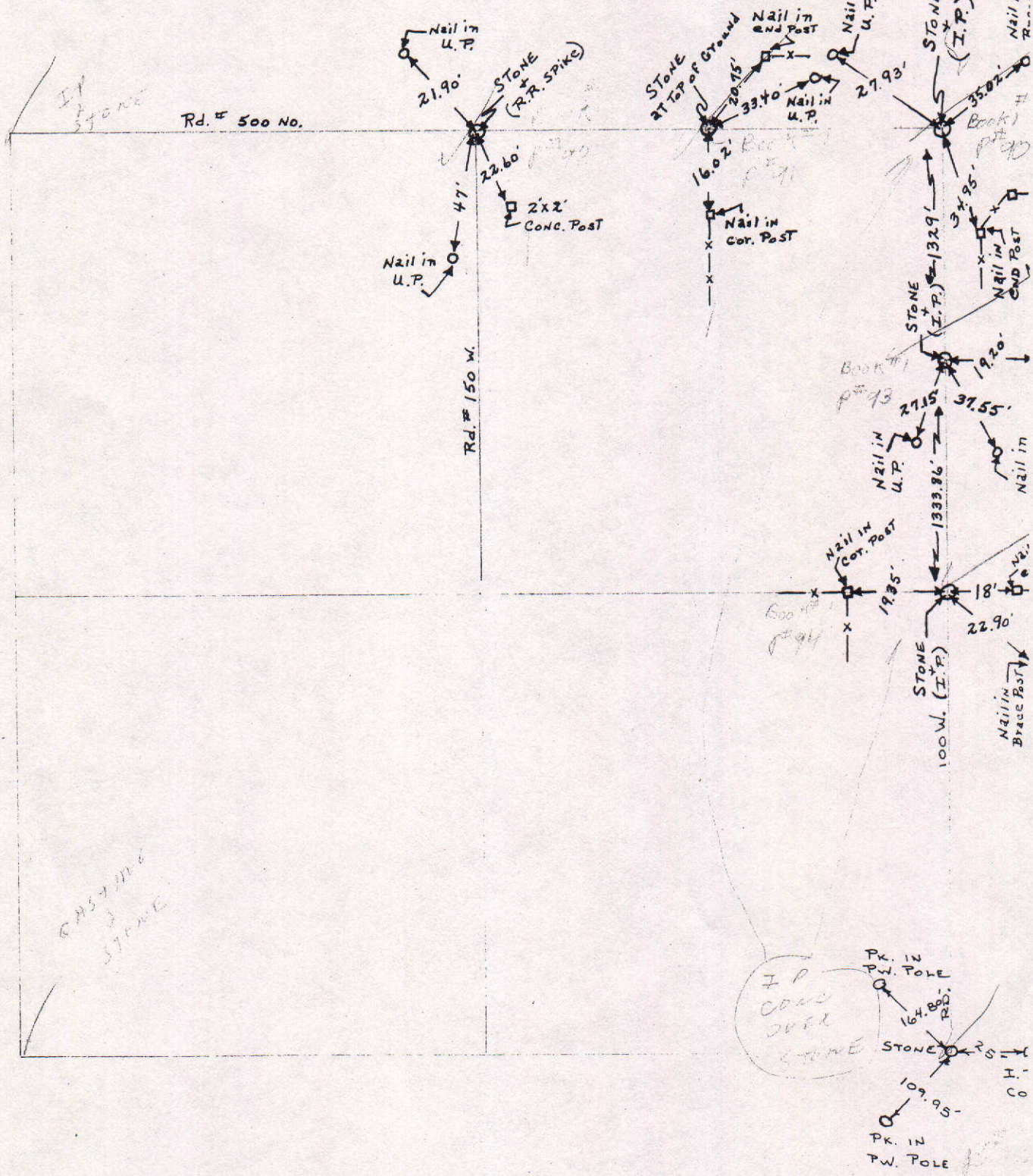

COUNTY SURVEYOR'S - SECTION CORNER TIES

SECTION	TOWNSHIP	RANGE	BOOK	PAGE	ELEVATION	UC ZONE STATE PLANE COORD		LATITUDE	LONGITUDE
23	20N	7E				X=	Y=		

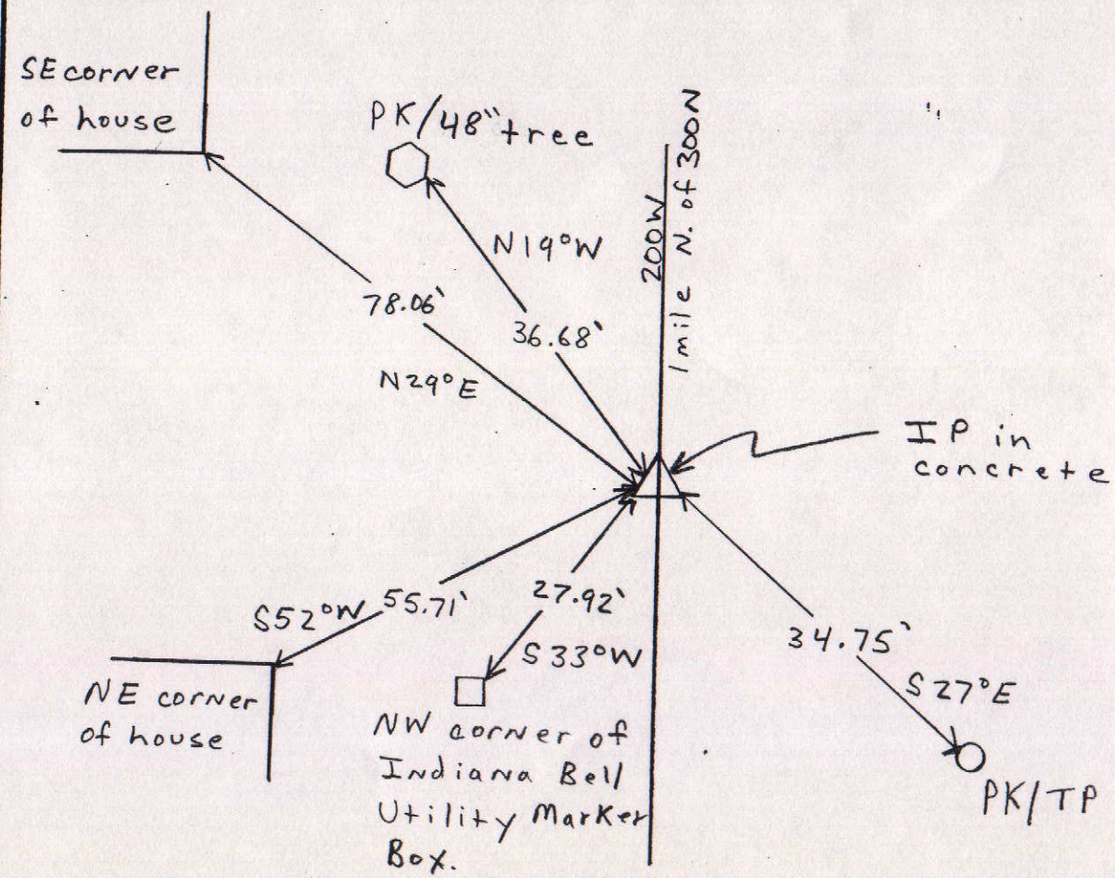

NORTH

SCALE 1" = 40'

SHEET ___ OF ___ SHEETS

Tied by: BAN & JS Date: 11-16-93

Drawn by: J.S. Date: 12-21-93

Checked by: _____ Date: _____

DESCRIPTION OF MONUMENT

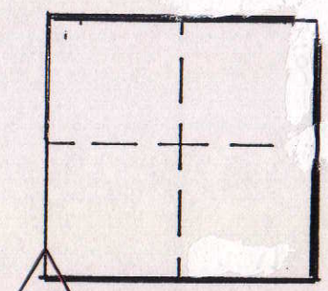

MARKER LOCATION

Approved: _____ Date: _____

COUNTY SURVEYOR

COUNTY SURVEYOR'S - SECTION CORNER TIES

SECTION	TOWNSHIP	RANGE	BOOK	PAGE	ELEVATION	UC ZONE STATE PLANE COORD		LATITUDE	LONGITUDE
23	2 ON	7E				X=	Y=		

NORTH

SCALE 1" = 40'

SHEET ___ OF ___ SHEETS

Tied by: BAN & JS Date: 11-16-93

Drawn by: J.S. Date: 11-23-93

Checked by: _____ Date: _____

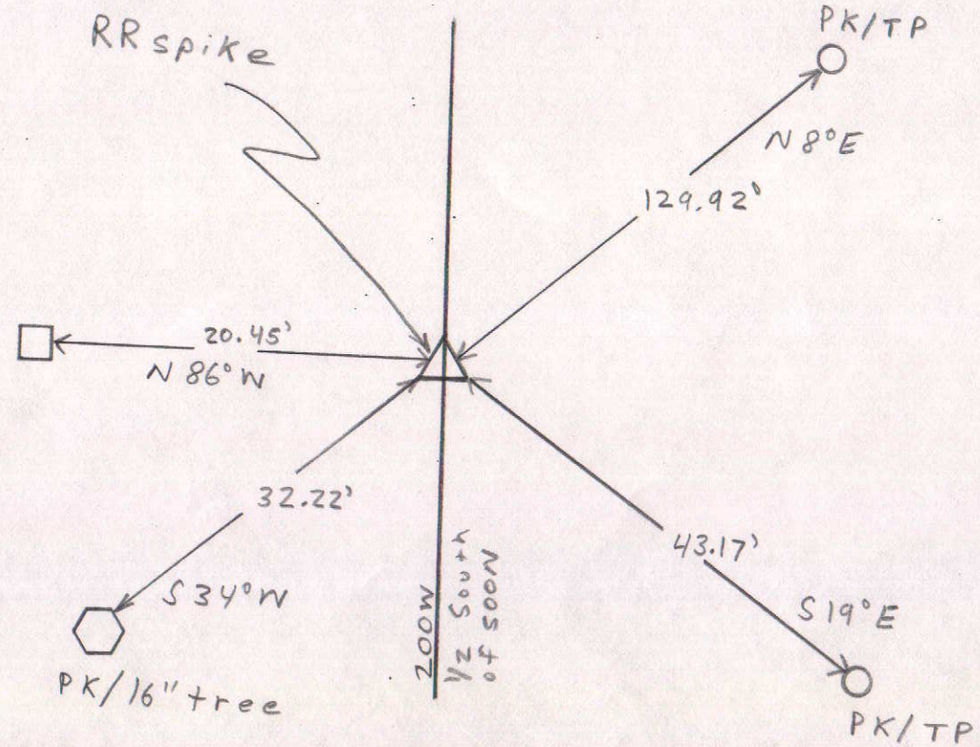

DESCRIPTION OF MONUMENT

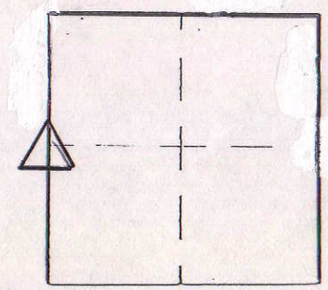

MARKER LOCATION

Approved: _____ Date: _____

COUNTY SURVEYOR

COUNTY SURVEYOR'S - SECTION CORNER TIES

SECTION	TOWNSHIP	RANGE	BOOK	PAGE	ELEVATION	UC ZONE STATE PLANE COORD		LATITUDE	LONGITUDE
23	20	7				X=	Y=		

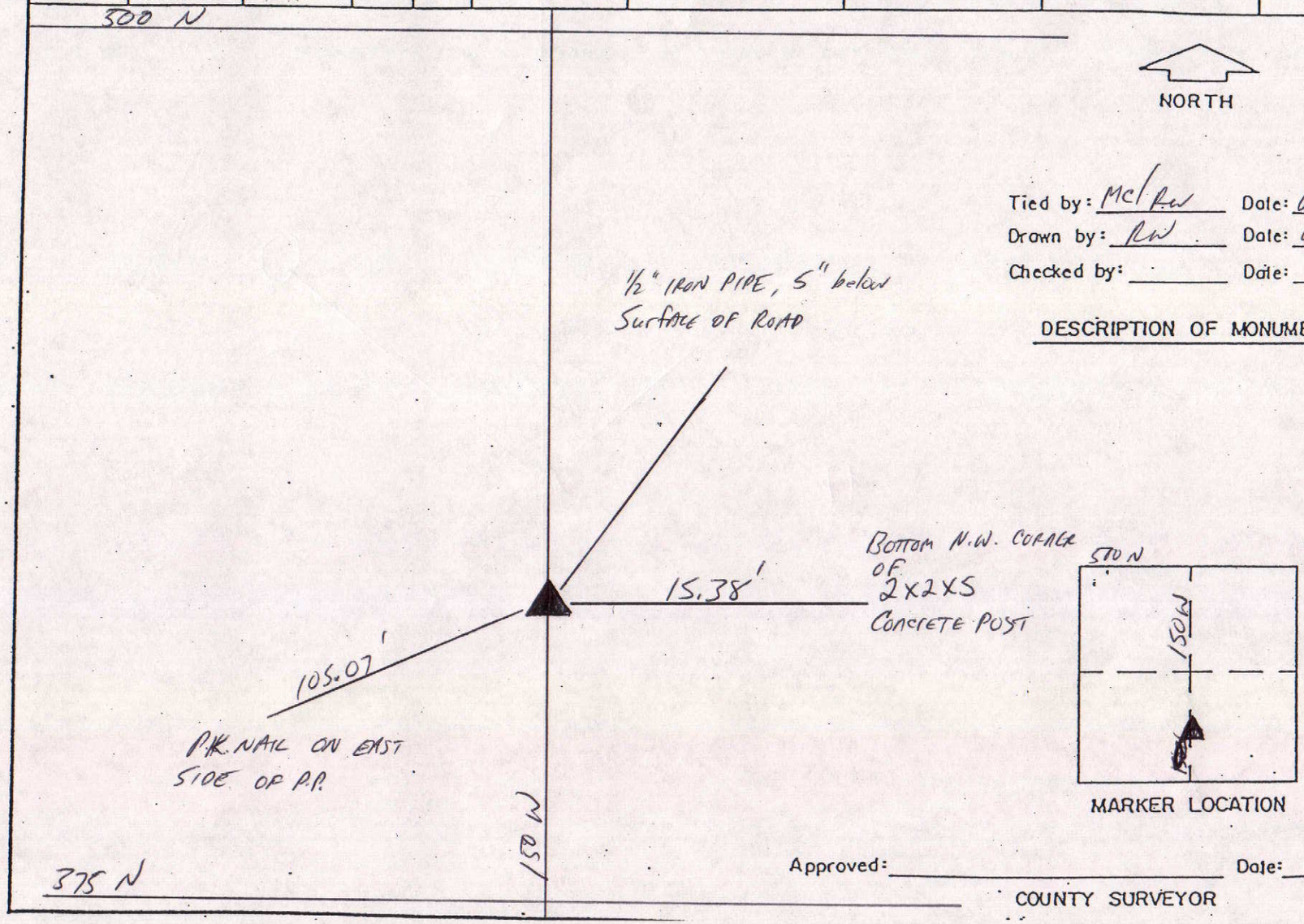

Tied by: MC/RW Date: 6/4/02

Drawn by: RW Date: 6/4/02

Checked by: _____ Date: _____

DESCRIPTION OF MONUMENT

MARKER LOCATION

Approved: _____ Date: _____

COUNTY SURVEYOR

COUNTY SURVEYOR'S - SECTION CORNER TIES

SECTION	TOWNSHIP	RANGE	BOOK	PAGE	ELEVATION	UC ZONE STATE PLANE COORD		LATITUDE	LONGITUDE
23	20	7				X=	Y=		

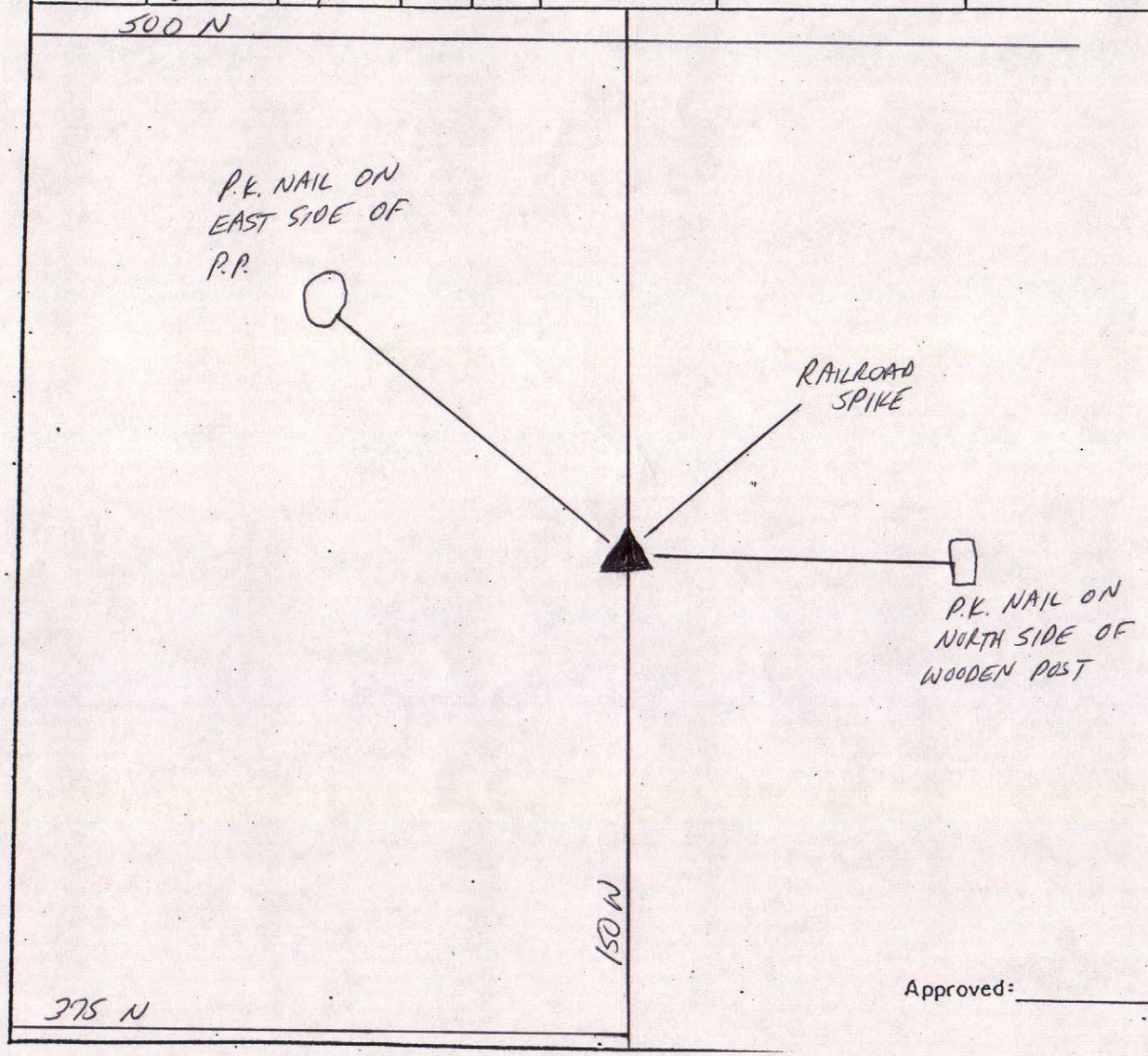

NORTH

Tied by: RW/MC Date: 6/4/02

Drawn by: RW Date: 6/4/02

Checked by: _____ Date: _____

DESCRIPTION OF MONUMENT

RAILROAD SPIKE IN CENTER ~~PAT~~ OF ROAD FLUSH W/ASPHALT ROAD

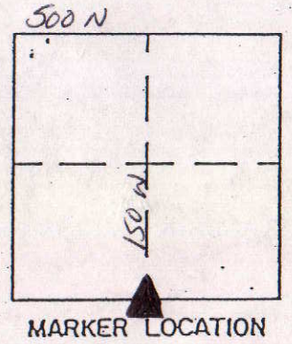

Approved: _____ Date: _____

COUNTY SURVEYOR

COUNTY SURVEYOR'S - SECTION CORNER TIES

SECTION	TOWNSHIP	RANGE	BOOK	PAGE	ELEVATION	UC ZONE STATE PLANE COORD		LATITUDE	LONGITUDE
23	20	1				X=	Y=		

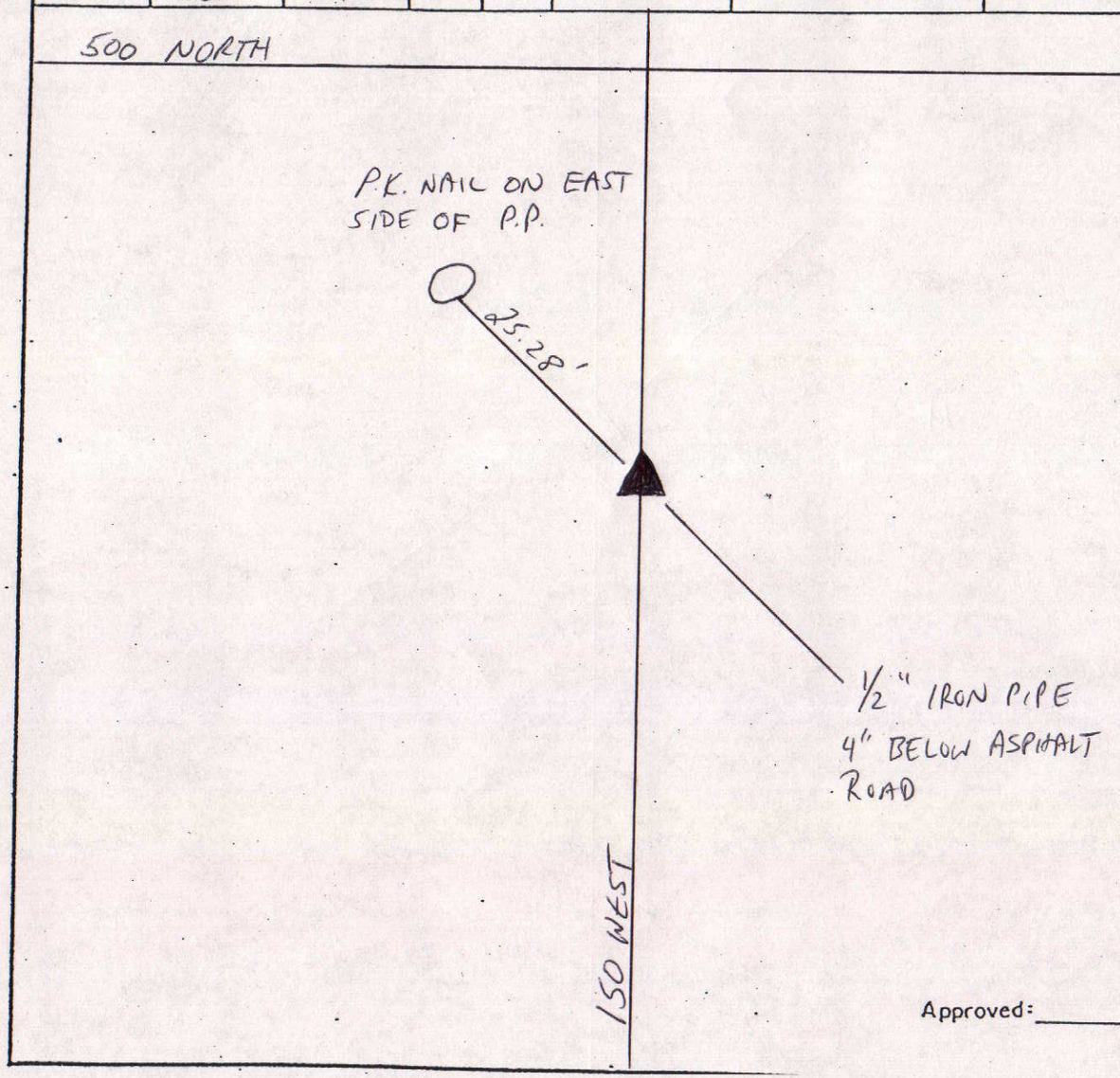

NORTH

Tied by: MC/RW Date: 6/4/02

Drawn by: RW Date: 6/4/02

Checked by: _____ Date: _____

DESCRIPTION OF MONUMENT

1/2" IRON PIPE, 4" BELOW ASPHALT ROAD

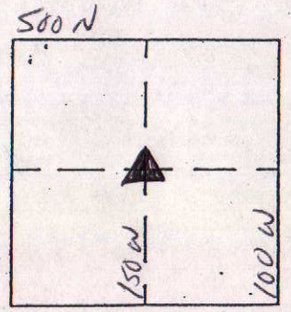

MARKER LOCATION

Approved: _____ Date: _____

COUNTY SURVEYOR