SEC.22, TWP.21N., R.8 E.



COUNTY SURVEYOR'S - SECTION CORNER TIES

SECTION	TOWNSHIP	RANGE	BOOK	PAGE	ELEVATION	UC ZONE STATE PLANE COORD		LATITUDE	LONGITUDE
22	21N	8E				X=	Y=		

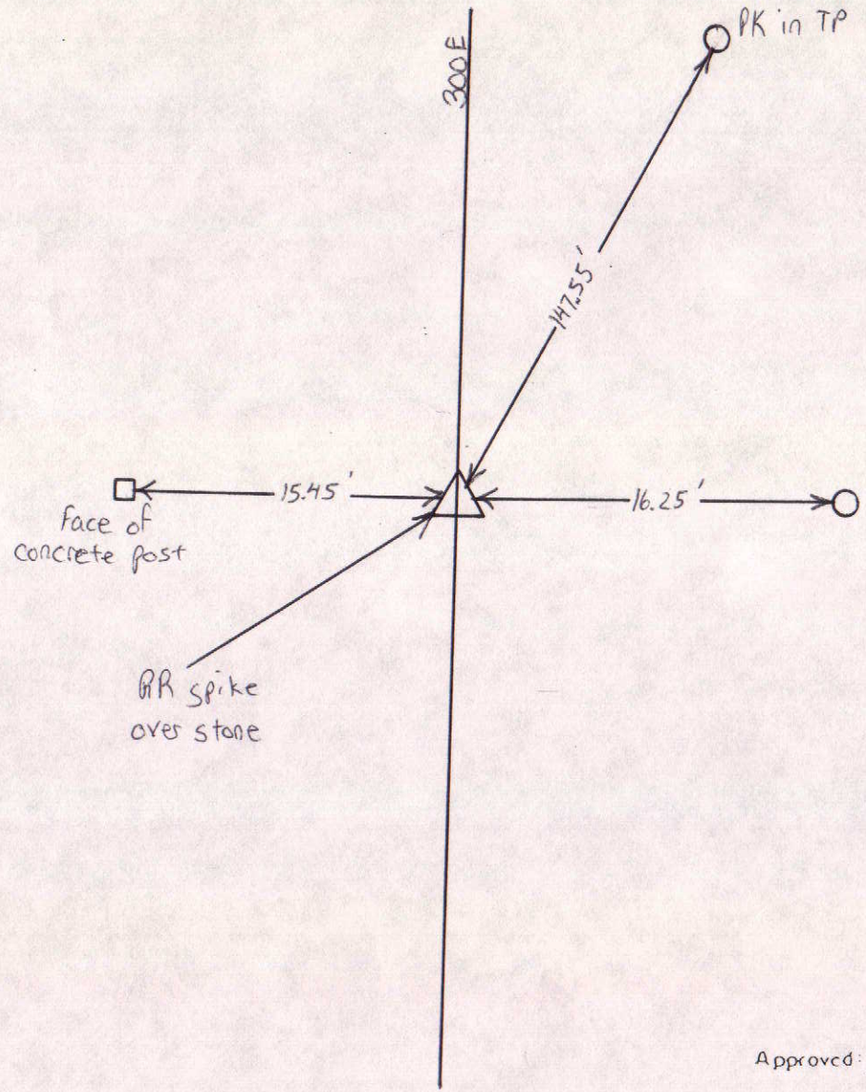

NORTH

SCALE 1" = 40'

SHEET ___ OF ___ SHEETS

Tied by: _____ Date: _____

Drawn by: BAN Date: 2-9-93

Checked by: _____ Date: _____

DESCRIPTION OF MONUMENT

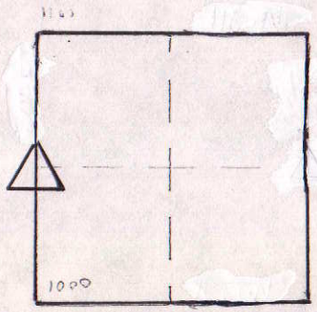

MARKER LOCATION

Approved: _____ Date: _____

COUNTY SURVEYOR

COUNTY SURVEYOR'S - SECTION CORNER TIES

SECTION	TOWNSHIP	RANGE	BOOK	PAGE	ELEVATION	UC ZONE STATE PLANE COORD		LATITUDE	LONGITUDE
22	21N	8E				X=	Y=		

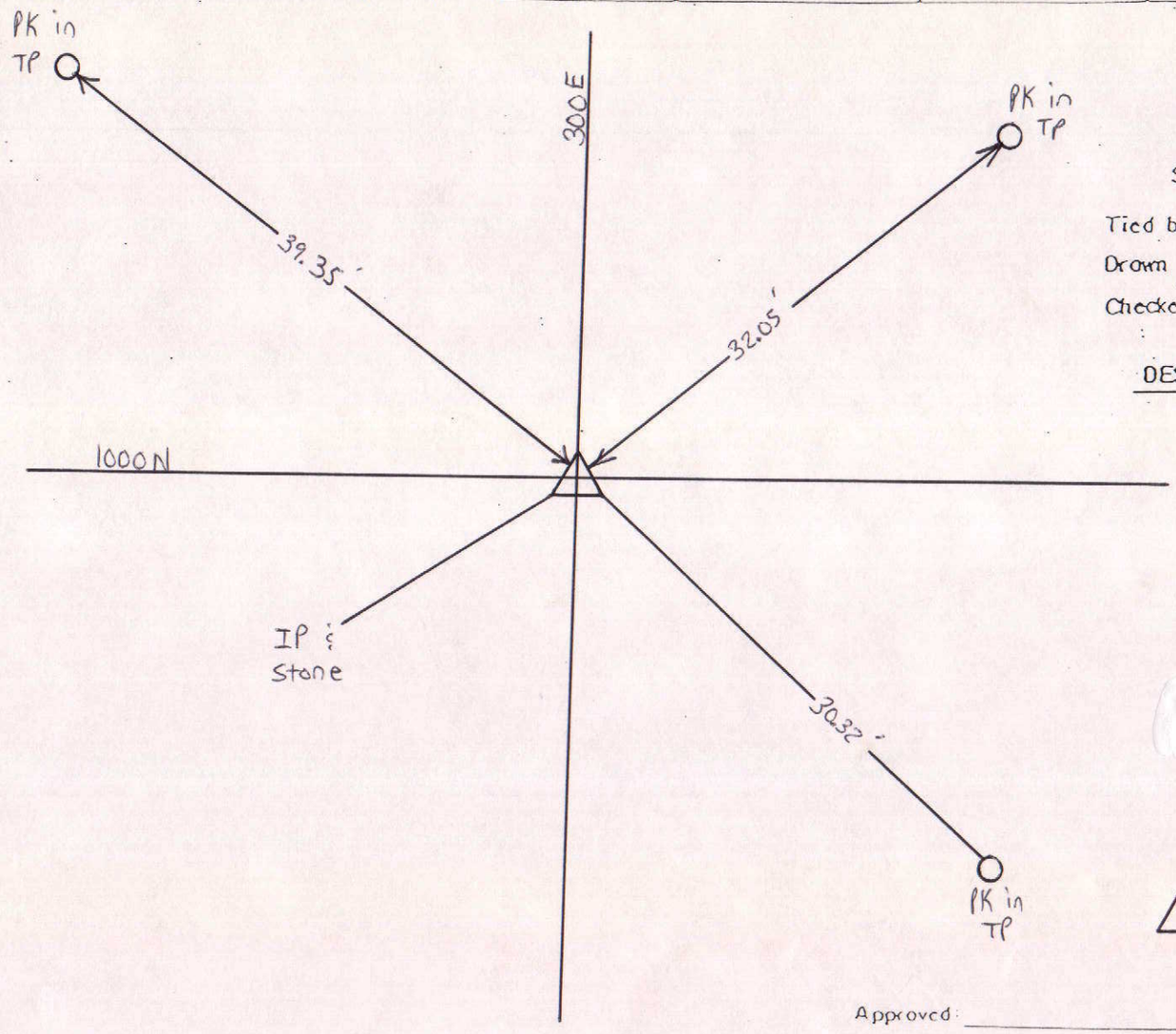

NORTH

SCALE 1" = 40'

SHEET ___ OF ___ SHEETS

Tied by: _____ Date: _____

Drawn by: BAN Date: 2-9-93

Checked by: _____ Date: _____

DESCRIPTION OF MONUMENT

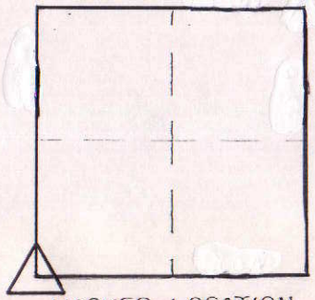

MARKER LOCATION

Approved: _____ Date: _____

COUNTY SURVEYOR

COUNTY SURVEYOR'S - SECTION CORNER TIES

SECTION	TOWNSHIP	RANGE	BOOK	PAGE	ELEVATION	UC ZONE STATE PLANE COORD		LATITUDE	LONGITUDE
22	21	8				X=	Y=		

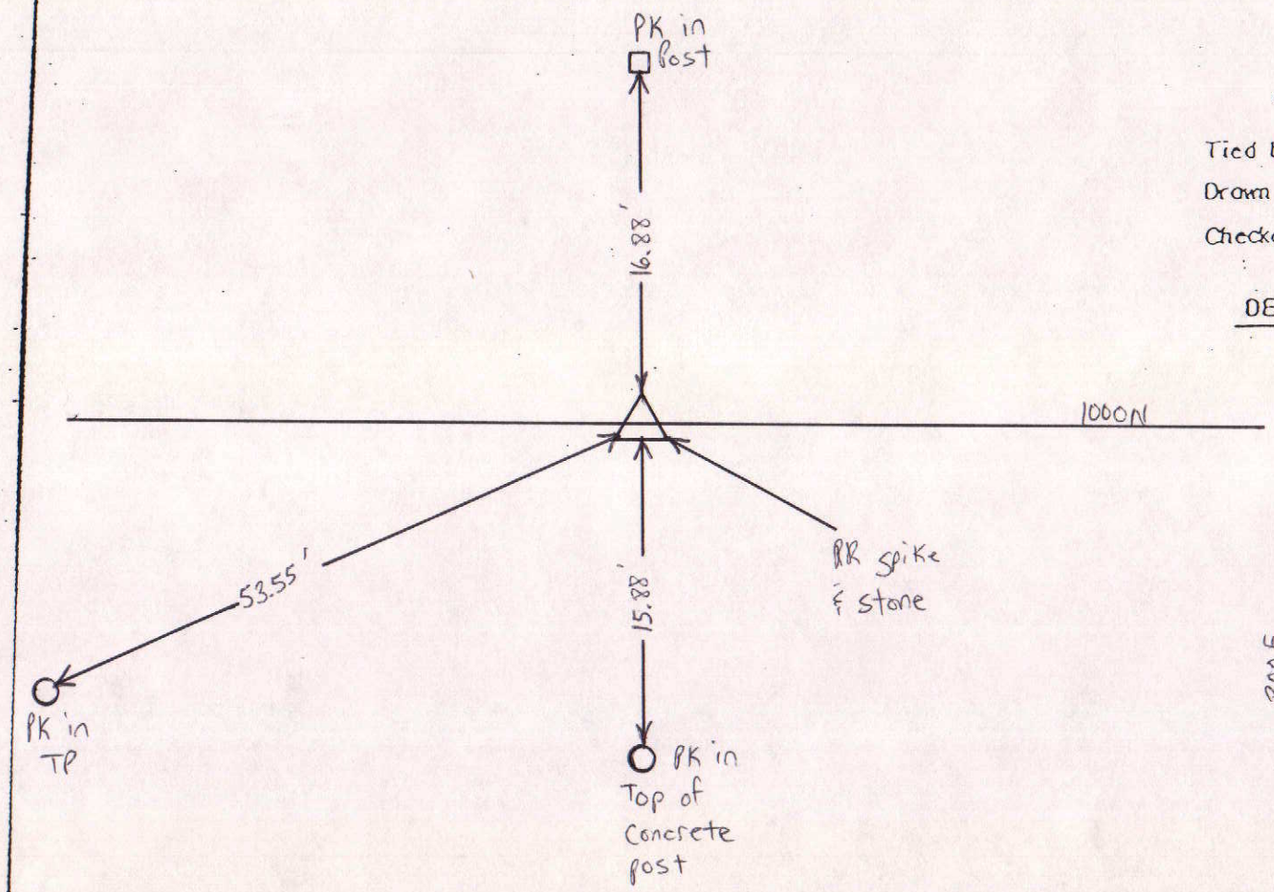

NORTH

SCALE 1" = 40'

SHEET ___ OF ___ SHEETS

Tied by: _____ Date: _____

Drawn by: BAN Date: 2-9-93

Checked by: _____ Date: _____

DESCRIPTION OF MONUMENT

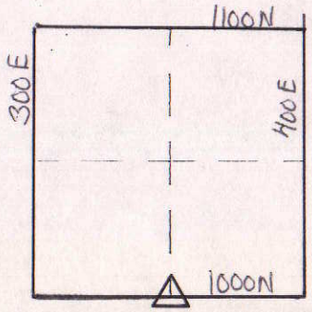

MARKER LOCATION

Approved: _____ Date: _____

COUNTY SURVEYOR